GOLDEN BANK, N.A.

CRA ASSESSMENT AREAS (AAs)

STATE	MSA/MD	MSA/MD NAME	COUNTIES	COUNTY NAMES	#Census Tracts	Branch & Code
Texas	26420	HOUSTON-THE WOODLANDS-SUGAR LLAND, TX	39	BRAZORIA	78	Bellaire Branch (11) Harwin Branch (80) Sugar Land Branch (30)
			71	CHAMBER	8	
			157	FORT BEND	133	
			167	GALVESTON	103	
			201	HARRIS	1115	
			291	LIBERTY	17	
			339	MONTGOMERY	133	
			473	WALLER	11	
	23104	FORT WORTH-ARLINGTON, TX	251	JOHNSON	39	Richardson Branch (40) Legacy Branch (60)
			439	TARRANT	449	
	19124	DALLAS-PLANO-IRVING, TX	85	COLLINS	220	
			113	DALLAS	645	
			121	DENTON	193	
			257	KAUFMAN	27	
			397	ROCKWALL	29	
California	11244	ANAHEIM-SANTA ANA-IRVINE, CA	59	ORANGE	614	Tustin Branch (90), S. CA LPO (70) Alhambra Branch (55) Rowland Heights Branch (52)
	31084	LOS ANGELES-LONG BEACH-GLENDALE, CA	37	LOS ANGELES	2498	
	40140	RIVERSIDE-SAN BERNARDINO-ONTARIO, CA	65	RIVERSIDE	518	
			71	SAN BERNARDINO	466	
	36084	OAKLAND-BERKELEY-LIVERMORE, CA	1	ALAMEDA	379	Fremont Branch (73) Cupertino Branch (77) Millbrae Branch (78)
	41884	SAN FRANCISCO-SAN MATEO-REDWOOD CITY, CA	75	SAN FRANCISCO	244	
			81	SAN MATEO	174	
	41940	SAN JOSE-SUNNYVALE-SANTA CLARA, CA	85	SANTA CLARA	408	
Total					8501	

REVISED 11/4/2021, 7/5/2022, 2/7/2023, 2/14/2023, 3/7/2023, 8/23/23, 9/26/23, 11/4/2024

Current as of 2nd quarter of 2025

2020 CENSUS - CENSUS TRACT REFERENCE MAP: Brazoria County, TX

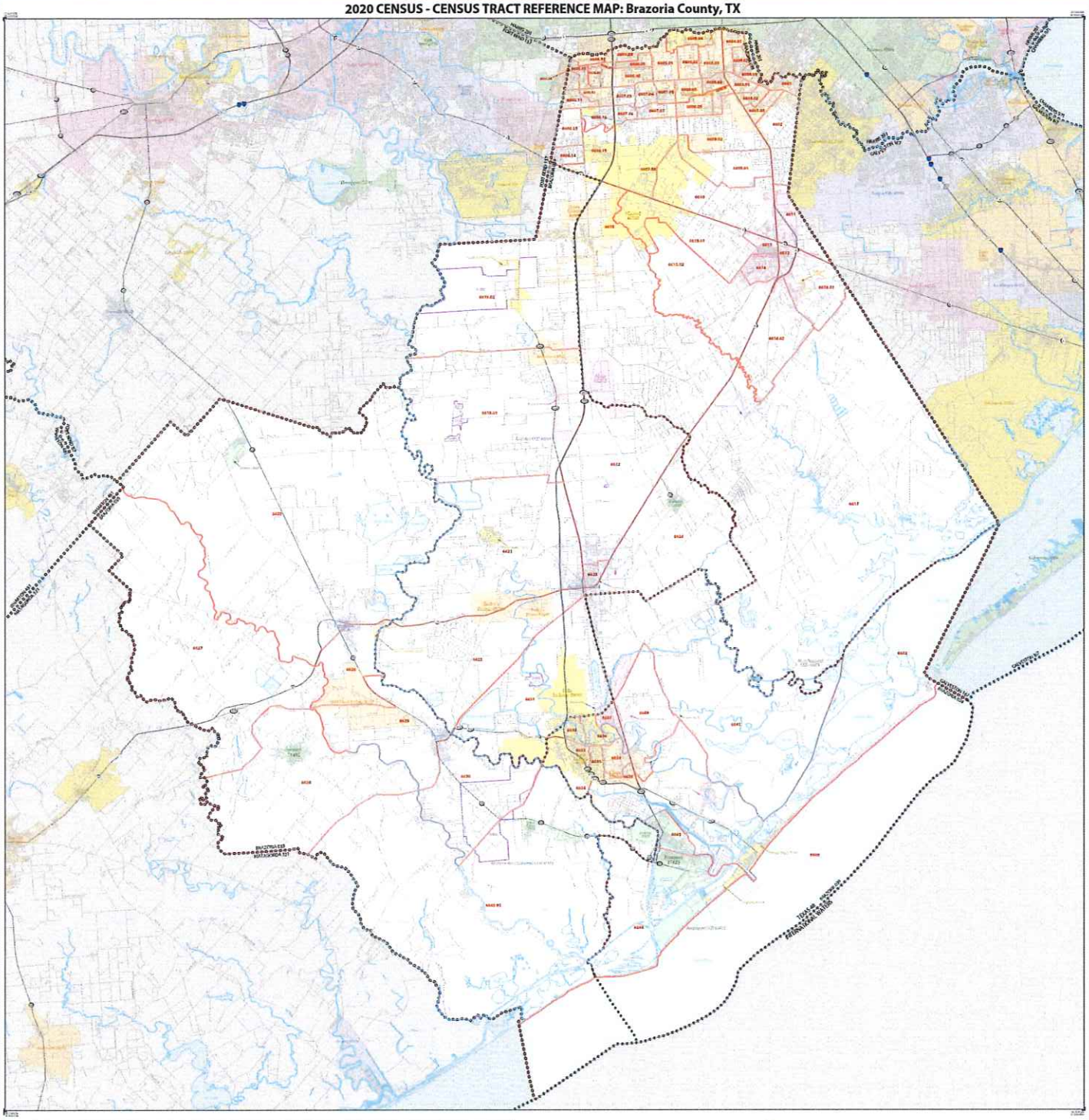

LEGEND

Sheet 1 of 1 PARENT sheets
Total Sheets: 1 (index 0: Parent 1; inset 0)

NAME: Brazoria County (039)
ENTITYTYPE: County or statistically equivalent entity
ST: Texas (48)

Census 2020

2020 CENSUS - CENSUS TRACT REFERENCE MAP: Chambers County, TX

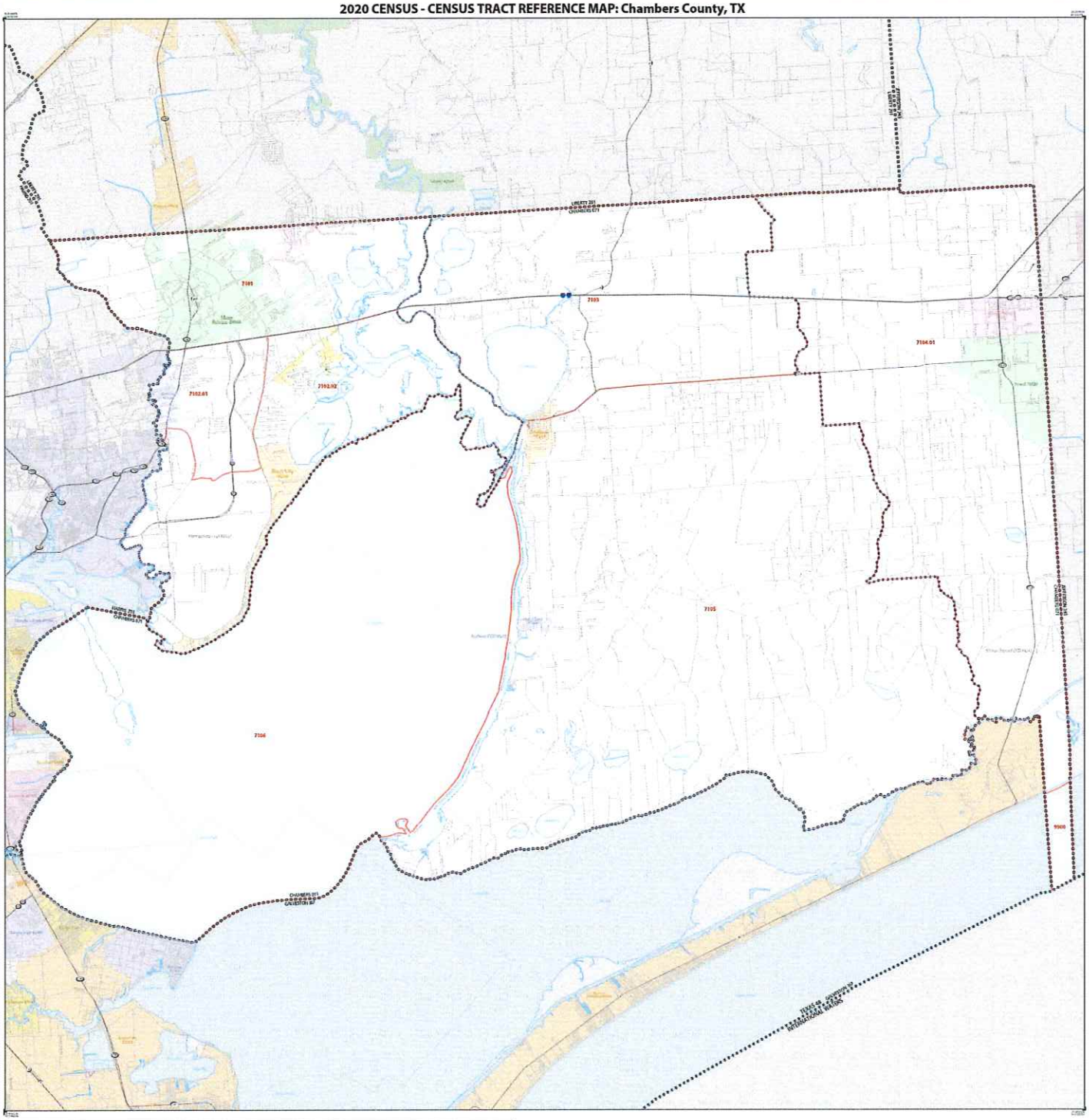

LEGEND

FEATURE DESCRIPTION	FEATURE	LABEL STYLE
International		CANADA
Federal American Indian Reservation		LANGE ARVIN TRIBE
Off Reservation Trust Land		TTRBG
State American Indian Reservation		[illegible]
Alaska Native Regional Corporation		NAN RAMPE 32122
State or statistically equivalent county		NEW YORK 36
County or statistically equivalent county		ERIE 029
Minor Civil Division (MCD)[1]		[illegible]
Census County Division (CCD), Census Subarea in Lieu of Incorporated Territory (CSI)[2]		[illegible]
Consolidated City		[illegible]

FEATURE DESCRIPTION	FEATURE	FEATURE DESCRIPTION	FEATURE
Incorporated Place[3]		Estimated or Approximate Coastline	
Census Designated Place (CDP)[3]		Coastal Water	
Census Tract[3]	33.02	Other Water	
Census Block[3]		Other Feature	
Census Block Group[3]		Other Feature Area	
Census Subarea in Lieu of Incorporated Place		Other Feature Line	
Minor Civil Division (MCD)[1]		Other Feature Point	
Census Tract Boundary Change		Other Feature Area of Interest	
Census Block Group Boundary Change		Other Feature Line of Interest	
Census Block Boundary Change		Other Feature Point of Interest	
Non-city	A1		

Where statutory and, in some states and in MCDs/CCDs/Subarea in Lieu of Incorporated Place/CDPs, the map shows the boundary symbol but only the highest ranking of these boundaries.

Geographic entities are followed by either their FIPS or census code.

1 A "-" following an MCD name denotes a false MCD. A "+" following a place name indicates that it has MCD name with the same name and FIPS code as the place (for MCD/AIANA or not shown).

2 Place label color corresponds to the place fill color.

3 Census tracts are identified by six or four digit numbers; another and may have an appendage digit (either for example 2.01 or 2.02). The census tract order consist of six digits with an implied decimal between the fourth and fifth digit corresponding to the basic census tract number. Not with leading zeros, and ending zeros for census tracts without a suffix. The tract number examples shown would have codes of 000200 and 110702, respectively.

Due to space limitations, major road names, along with other feature and geography names on the map, may not be shown.

Sheet 1 of 1 PARENT sheets
Total Sheets: 1 (Index 0; Parent 1; Inset 0)

NAME: Chambers County (071)
(MINOR Civil Division or statistically equivalent entity
ST: Texas: 48)

Census 2020

U.S. DEPARTMENT OF COMMERCE U.S. Census Bureau

2020 CENSUS - CENSUS TRACT REFERENCE MAP: Fort Bend County, TX

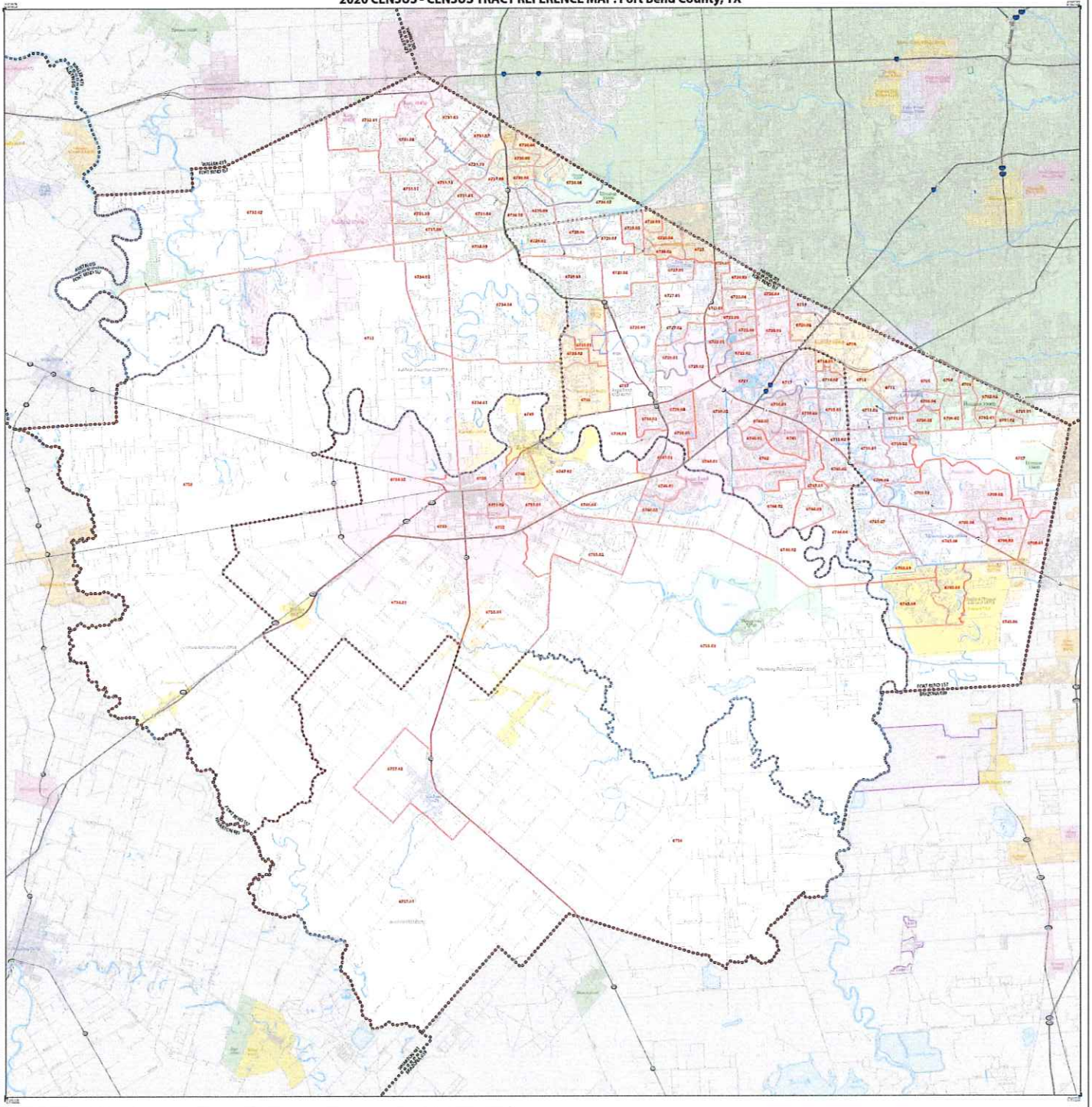

LEGEND

Sheet 1 of 1 PARENT sheets
Total Sheets: 1 (index 0; Parent 1; Inset 0)

NAME: Fort Bend County (157)
(MIN) TYPE: County or statistically equivalent entity
ST: Texas (48)

Census 2020

2020 CENSUS - CENSUS TRACT REFERENCE MAP: Galveston County, TX

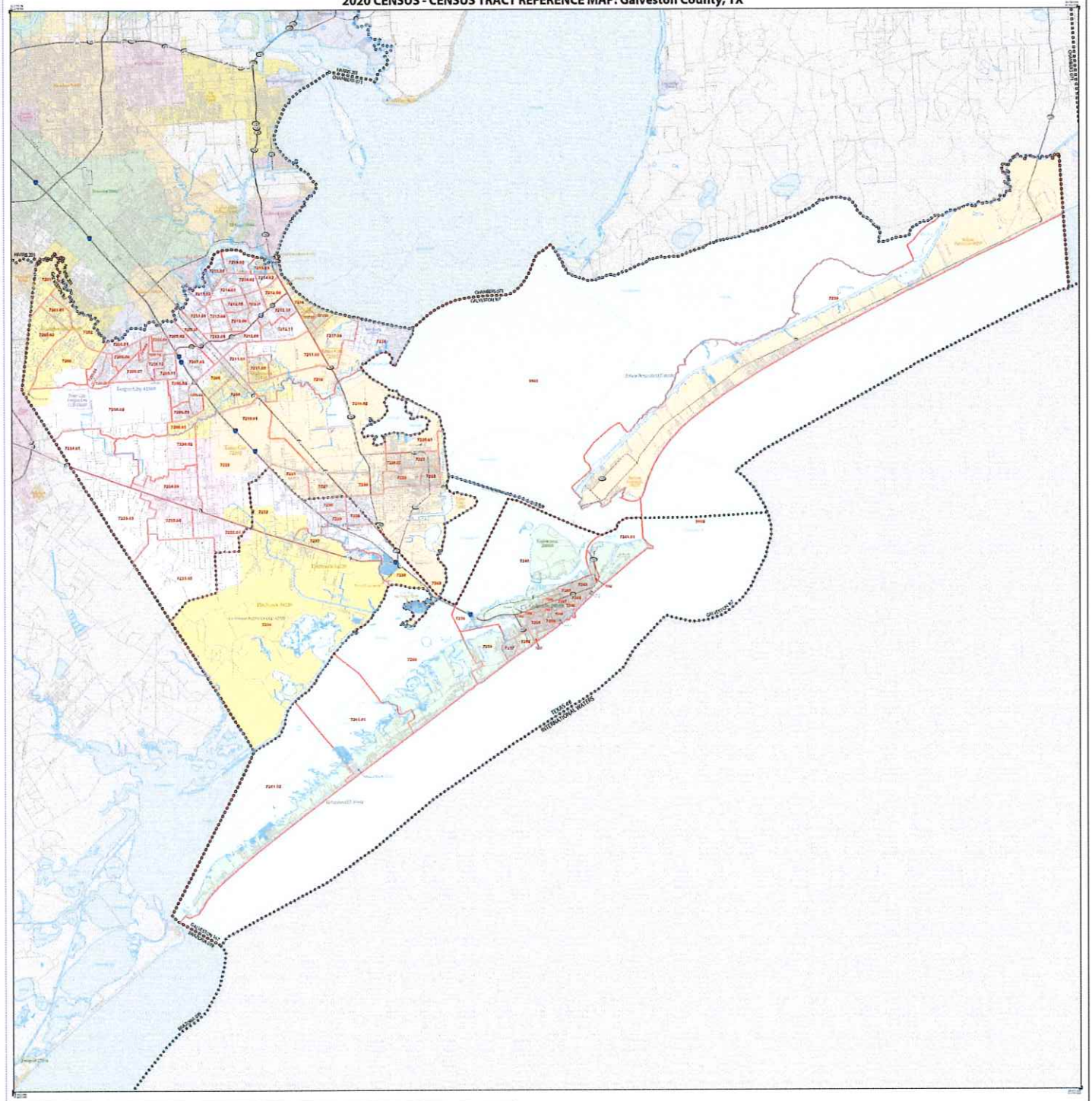

LEGEND

SYMBOL DESCRIPTION	SYMBOL	LABEL STYLE
International		CANADA
Federal American Indian Reservation		LAKE HURON INDI
Off Reservation Trust Land		TTLIND
State American Indian Reservation		Sample Reservation
Alaska Native Regional Corporation		NANA REG. 5272
State or statistically equivalent entity		NEW YORK 36
County or statistically equivalent entity		ERIE 029
Minor Civil Division (MCD)		Sample MCD Name
Census County Division (CCD), Census Subdivision, Alaska or Equivalent Division, etc.		Sample CCD Name
Incorporated Place		Sample Place Name

SYMBOL DESCRIPTION	SYMBOL	LABEL STYLE
Incorporated Place 1		Sample Place
Census Designated Place (CDP) 2		Sample Place
Census Tract 3		53.02

DESCRIPTION	SYMBOL
Street Block	
Feature of Interest	Sample
Airport	Sample Airport
Power or Service Transmission Corridor	Sample
Public Use or Staff Only Area of Authority Trail	Sample Trail
Non-Public Access Trail	

DESCRIPTION	SYMBOL
Interstate or U.S. Highway	
State Highway or Other Major Road	
Local Road	
2020 Block Number	
Water Feature of Part	
Water Feature Without Name or Number	
Block Area	A1

Where boundaries, state, county, and/or MCD/CCD boundaries coincide, the map shows the boundary symbol for only the highest ranking of these boundaries.

Geographic area names are followed by either their FIPS or ANSI code.

1 A "1" following an MCD name denotes a Sole MCD. A "2" following a place name indicates that a Sole MCD exists with the same name, and FIPS code 00 is the place for the Sole MCD which is not shown.

2 Place label color corresponds to the place fill color.

3 Census tracts are identified by one or four digit numbers or by two and two have an optional two digit suffix for example 2 or 1107.02. The census tract color consists of an alpha with an implied decimal between the fourth and fifth digit corresponding to the base census tract number. Not with leading zeros, and trailing zeros for census tracts without a suffix. The tract number examples shown would have codes of 0002 and 110702, respectively.

Blue or green lettering on major road names, along with other feature and geography names on the map, may not be shown.

All legal boundaries and names are as of January 1, 2020. The boundaries shown on the map are the Census Bureau's current of data collection and tabulation purposes only. Their depiction and designation for statistical purposes does not constitute a determination of jurisdictional authority or rights of ownership or possession.

Cartographic Boundary 2020 Census collection date: January 2, 2020
Data source: U.S. Census Bureau MAF/TIGER database (MTDB)
Map Compilation Geographic Division: January 29, 2020

U.S. DEPARTMENT OF COMMERCE U.S. Census Bureau

Projection: Albers Equal Area Conic
Datum: NAD83
Spheroid: GRS80
1st Standard Parallel: 29 30 0 N
2nd Standard Parallel: 45 30 0 N
Central Meridian: -96 0 0 E
Latitude of Projection Origin: 23 0 0 N
False Easting: 0
False Northing: 0

Sheet 1 of 1 PARENT sheets
Total Sheets: 1 (Index 0; Parent 1; Inset 0)

NAME: Galveston County (167)
ENTITY TYPE: County or statistically equivalent entity
ST: Texas, 48

Sub-Divisions: TRACT, BAR SHAPE, place, CD, Minor Civil Div

Census 2020

2020 CENSUS - CENSUS TRACT REFERENCE MAP: Harris County, TX

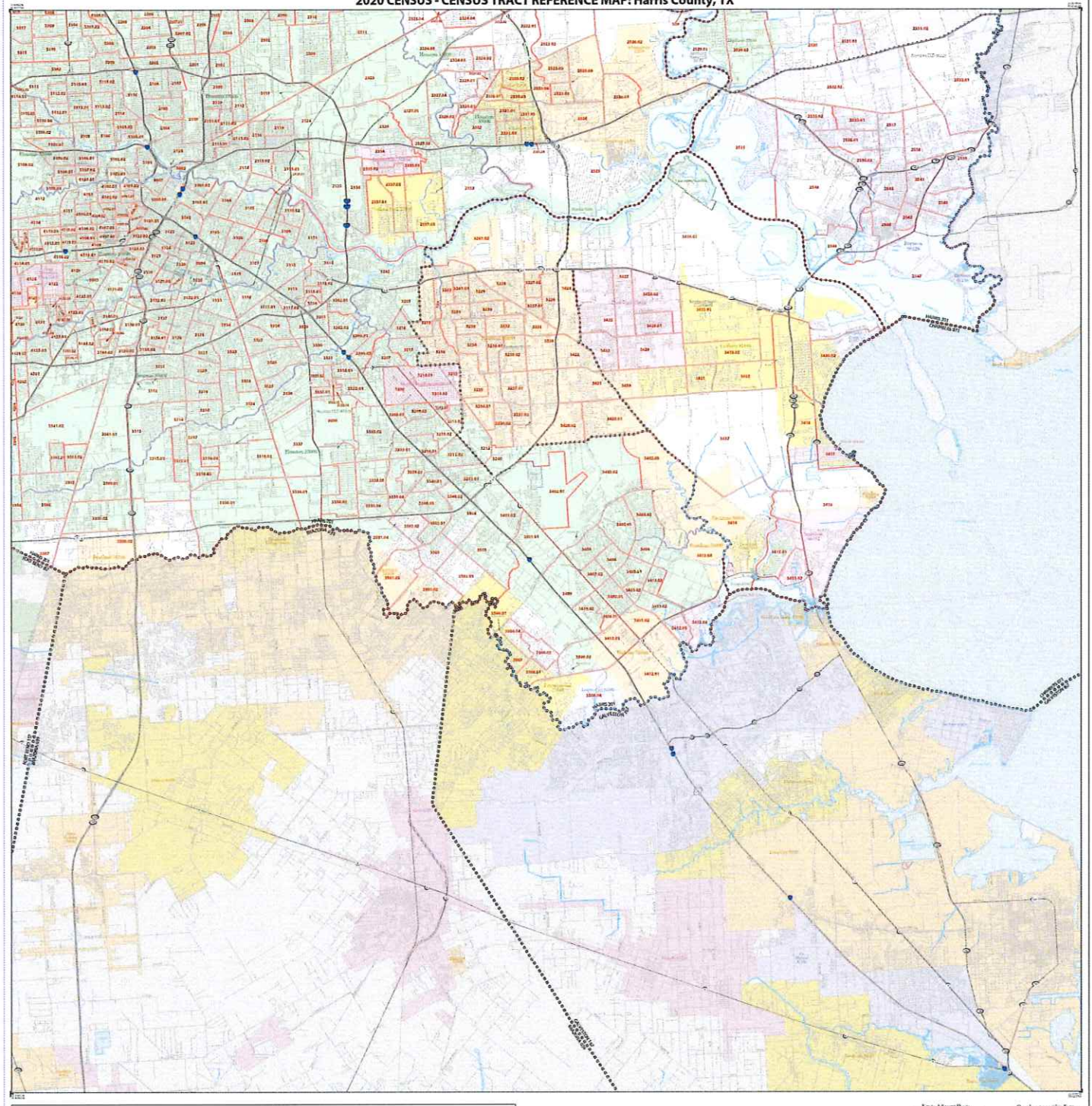

LEGEND

Where municipal, state, county, and/or AIANNA/OTSA boundaries coincide, the map shows the boundary symbol for only the highest ranking of these boundaries.

Geographic entities are listed in order from FIPS or census code.

1 A "/" following an NECP name denotes a tribal NECP. A "-" following a place name indicates that a tribal NECP exists with the same name and FIPS code as the place (the tribal NECP label is not shown).

2 Field label color corresponds to the sheet fill color.

3 Census tracts are identified by six or four digits (minus number and decimal) and an optional two-digit suffix (for example 2-9 or 1207.02). The census tract code consist of six digits with an implied decimal between the fourth and fifth digit corresponding to the basic census tract number. Not with leading zeros, and trailing zeros for census tracts without a suffix. The tract number examples shown would form codes 000200 and 120702, respectively.

Due to space limitations, major road names along with other feature and geography names on the map, may not be shown.

All legal descriptions and names are as of January 1, 2020. The boundaries shown on this map are legal entities. Federal statistical data collection and tabulation programs may treat entities and designations for statistical purposes differently or recognize a representation of jurisdictional authority, or lapse of recognition, as appropriate.

Geographic Vintage: 2020 Census (effective date: January 1, 2020)
Base Layer: U.S. Census Bureau's TIGER/Line Shapefiles - GRS80
Map Created by Geography Division, January 28, 2021

U.S. DEPARTMENT OF COMMERCE U.S. Census Bureau

Key to Adjacent Sheets

1	2	
3	4	

Sheet Location within Entry

Sheet 4 of 4 PARENT sheets
Total Sheets: 5 (Index 1; Parent 4; Inset 0)

NAME: Harris County (201)
ENTITY TYPE: County or statistical equivalent entity
ST State: (48)

Census 2020

2020 CENSUS - CENSUS TRACT REFERENCE MAP: Harris County, TX

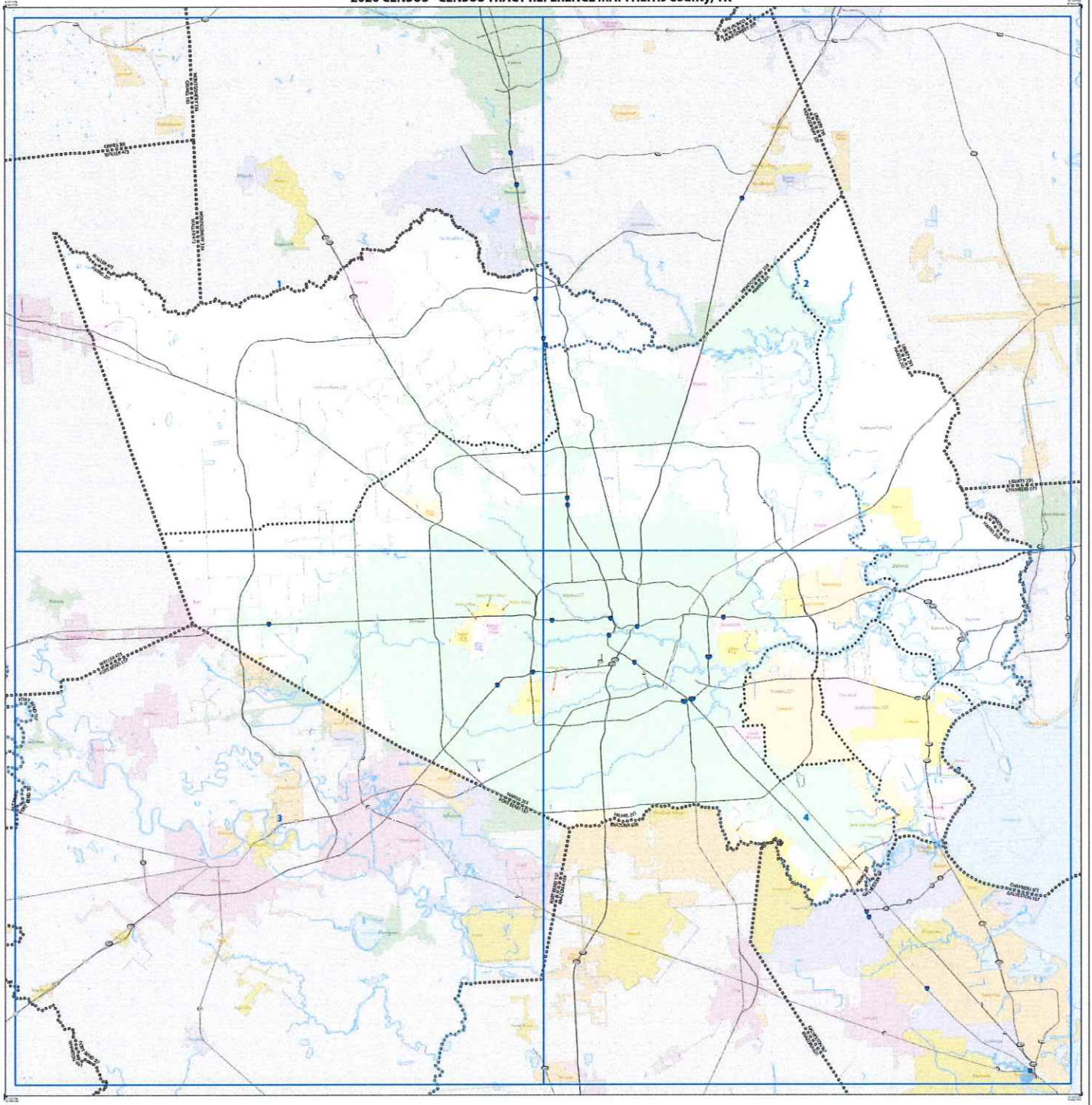

LEGEND

SYMBOL DESCRIPTION	SYMBOL	LABEL STYLE
International		CANADA
Federal American Indian Reservation		CHOCTAW NATION
OTJ Statistical Area Land		TTSA
State American Indian Reservation		Santee Sioux Tribal
Alaska Native Regional Corporation		NAME ANRC REGION
State or statistically equivalent entity[1]		NEW YORK 36
County or statistically equivalent entity[1]		ERIE 029
Minor Civil Division (MCD)[1]		Hopkinton (MCD)
Census County Division (CCD), Census Subarea, or Incorporated Statistical Area		North CCD Bangor
Census Block Group		BG Group 1

SYMBOL DESCRIPTION	SYMBOL	LABEL STYLE
Incorporated Place[2]		Green Island
Census Designated Place (CDP)[2]		Indian Springs CDP
Census Tract[3]		33.02

DESCRIPTION	SYMBOL
Interstate	
Other Limited Access	Toll Gate
Major	
Minor	Road Gate
Ramp or Service Drive/Road	Gate
Railroad or Trolley Track (Some of Railroad's Road Name)	Railroad 007
Non-Road Feature	

DESCRIPTION	SYMBOL
Interstate or U.S. Highway	95
State Highway or Other Road	30
Other Road	
UNCF Trail, Marine, Water, or Other	
Statewide Boundary of Census Tract Relationship Interest	
Block Group	A1

Where appropriate, state, county, and/or MCD/CCD boundary crossings, the map shows the boundary symbol for only the highest-ranking of these boundaries.

Geographic area names are followed by either their FIPS or census code.

1 A "/" following an MCD name denotes a false MCD. A "/" following a place name indicates that a false MCD exists with the same name and FIPS code as the place. See MCD/Place Inset diagram.

2 Place label color corresponds to the place fill color.

3 Census tracts are identified by an up to four-digit integer number and may have an optional two-digit suffix (for example, 0.01 or 1107.02). The census tract name consists of an alpha-with an implied decimal between the thousands and hundreds digits (for example, 1 and 11.07). Leading zeroes are not included in the tract name, but leading zeroes are always shown within a number. The tract number examples shown would have codes of 000100 and 110702, respectively.

Due to space limitations, some road names along with other feature and geography names on the map may not be shown.

Note: This reality map show provides the map sheet configuration of Harris in the subject county. Due to scale limitations, map control tools for a statistical Entire in a case and/or what map sheets for detailed map control.

Total Sheets: 5 (Index 1; Parent 4; Inset 0)

NAME Harris County (201)
SMITH TYNE County or statistically equivalent entity
ST Texas (48)

Census 2020

2020 CENSUS - CENSUS TRACT REFERENCE MAP: Harris County, TX

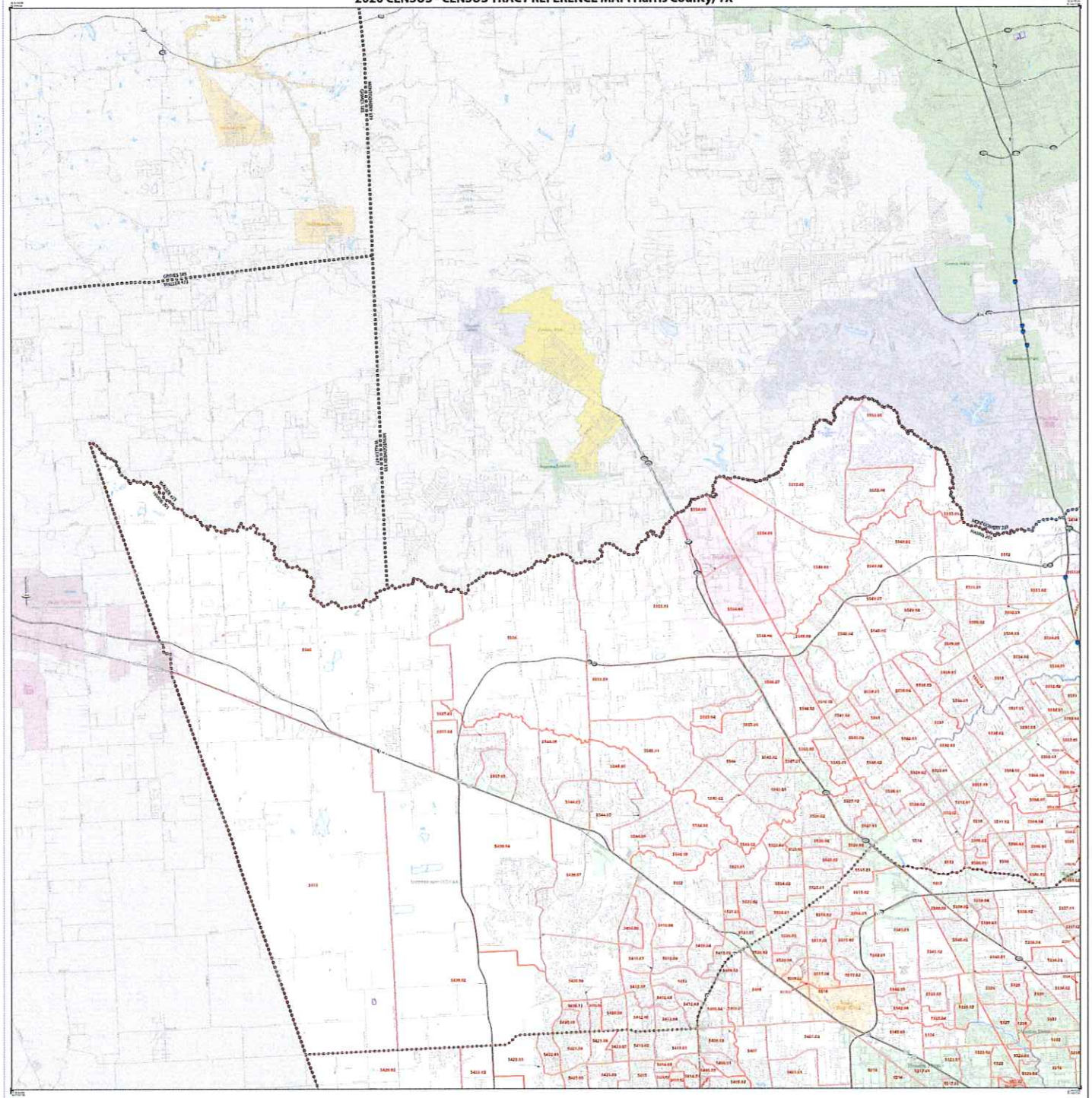

LEGEND

FEATURE DESCRIPTION	SYMBOL	LABEL EXAMPLE
International		CANADA
Federal American Indian Reservation		LANGE MESA 1860
Off Reservation Trust Land		2T2000
State American Indian Reservation		
Alaska Native Regional Corporation		NANA REG. 5270
State or statistically equivalent entity		NEW YORK 36
County or statistically equivalent entity		ERIE 029
Minor Civil Division (MCD)[1]		
Consolidated City		

FEATURE DESCRIPTION	SYMBOL	LABEL EXAMPLE
Incorporated Place[2]		
Census Designated Place (CDP)[2]		
Census Tract[3]		33.02
Area Hydrology		
College or University		
Airport		
Military Installation		
Prisons or other Institutional Facility		
Cemetery		

FEATURE DESCRIPTION	SYMBOL
Secondary or U.S. Numbered Highway	
Local Optional or Star Route	
Other Road	
2020 Road Name, Label, Direction of Flow	
Approximate Boundary of Census Tract Revisions Underway	
Block Area	A3

When counties, cities, towns, and/or MCDs/CDPs boundaries coincide, the map shows the boundary symbol for only the highest ranking of these boundaries.

Geographic area names are followed by either their FIPS or census code.

1 A "-" following an MCD name denotes a false MCD. A "+" following a place name or MCD name means that there is another place with the same name and FIPS code in the place file or MCD file, respectively, as shown above.

2 Place label color corresponds to the place fill color.

3 Census tracts are identified by an up to four digit tract number and may have an optional two digit suffix ranging 01 to 100 (.02 to .98 are reserved for tracts subject to an dispute with an assigned decimal between the fourth and fifth digit corresponding to the base, unassigned number but with trailing zeros, and trailing zeros for census tracts without a suffix. The tract number examples shown would have codes of 0100 and 1107.02, respectively.

Due to space limitations, some road names, along with other feature and geography names on the map, may not be shown.

All legal designations and names are as of January 1, 2020. The information shown on this map are for Census Bureau statistical data collection and tabulation purposes only; their designation or designation for statistical purposes does not constitute a determination of jurisdictional authority or status of any feature or area.

Geographic Vintage: 2020 Census reflecting data January 1, 2020
Data Source: U.S. Census Bureau TIGER/Line® Shapefiles (TIGER)
Map Created by Geographic Division, January 04, 2022

U.S. DEPARTMENT OF COMMERCE U.S. Census Bureau

Key to Adjacent Sheets

	1	2
	3	4

Sheet Locators within Entire

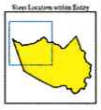

Sheet 1 of 4 PARENT sheets
Total Sheets: 5 (Index 1 : Parent 4: Inset 0)

NAME: Harris County (201)
ENTITY TYPE: County or statistically equivalent entity
ST: Texas (48)

Census 2020

2020 CENSUS - CENSUS TRACT REFERENCE MAP: Harris County, TX

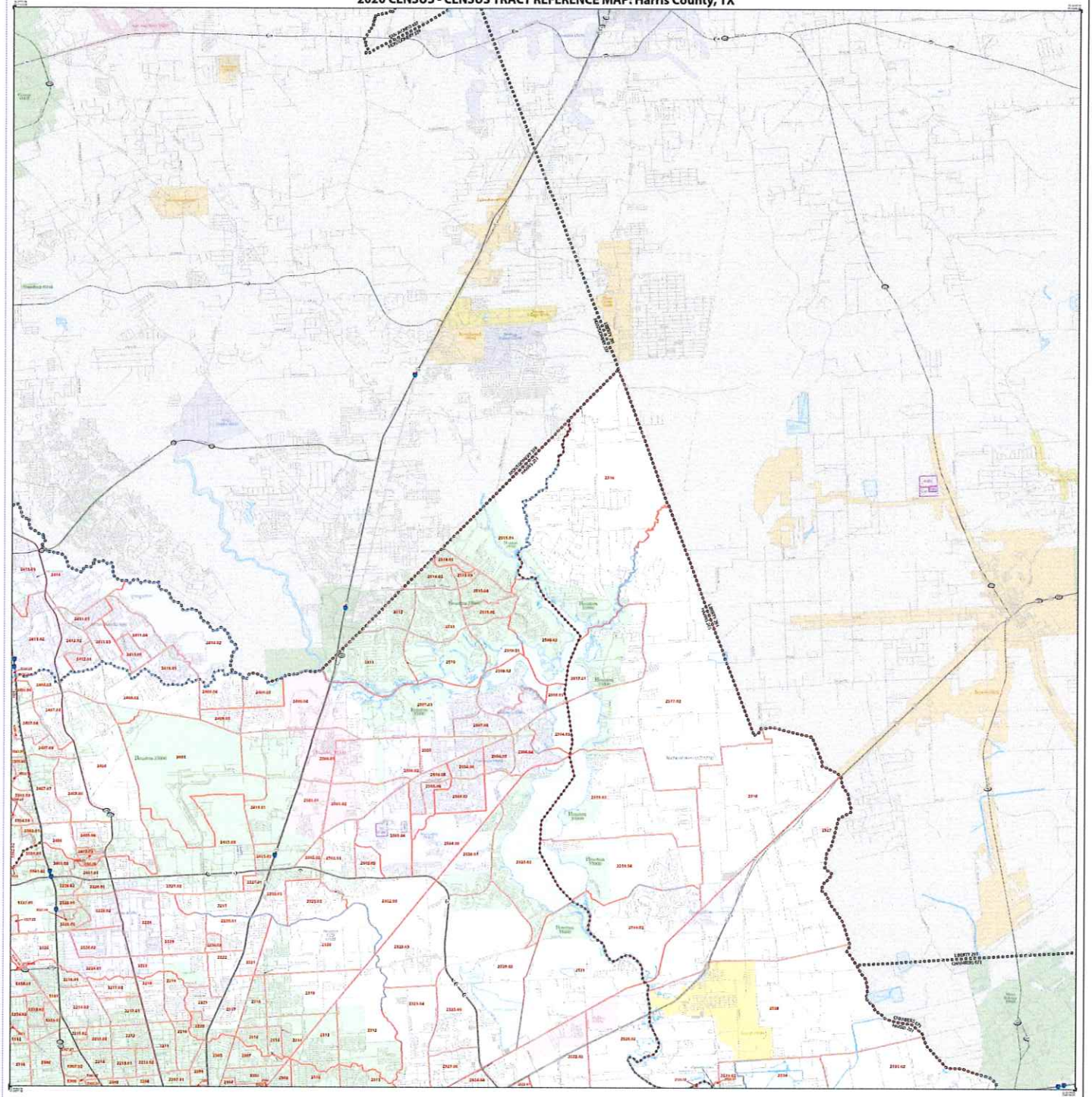

LEGEND

SYMBOL DESCRIPTION	SYMBOL	LABEL STYLE
International		CANADA
Inland American Indian Reservation		LARGE AREA IN LOWER
OK Reservation Bdry Land		FT BEND
Non-American Indian Reservation		
Alaska Native Regional Corporation		NANA RANGE 32122
State or statistically equivalent entity		NEW YORK 36
County or statistically equivalent entity		ONE 029
Minor Civil Division (MCD)[1]		
County Subdivision (CSD), Census Subarea or other Recognized Portion of a MCD		
Consolidated City		

SYMBOL DESCRIPTION	SYMBOL	LABEL STYLE
Incorporated Place[2]		
Census Designated Place (CDP)[2]		
Census Tract[3]		35.02

DESCRIPTION	SYMBOL
Water Body	
Indigenous Transition	
Roads	
American Indian Statistical Area[4]	
Nothing to report with Block or Business Seal	
Overall Sheet Size	

DESCRIPTION	SYMBOL
Interstate or U.S. Highway	
State Highway or State Road	
Other Road	
2020 Urban Areas, after Weather, or Other	
Statistical Boundary Between Out-of-Scale and Not-Out-of-Scale Areas	
Sheet Size	A1

Where international, state, county, and/or MCD/CCD boundaries coincide, the map shows the boundary symbol for only the highest ranking of these boundaries.

Geographic area names are followed by either their FIPS or census code.

1 A "-" following an MCD name denotes a false MCD. A "+" following a place name indicates that it has MCD equals with the same name, and FIPS code of the place the MCD which is not shown.

2 Place label color corresponds to the place fill color.

3 Census tracts are identified by an up to four-digit number and an optional two-digit suffix. Tracts with a suffix of "00" are shown as the four-digit number. Tracts with a suffix of not-00 are identified by a decimal between the fourth and fifth digit corresponding to the block, census block number first with leading zeros, and leading zeros for census tracts without a suffix. The tract number range is shown would have under 10,000 and 10,000, respectively.

Due to space limitations, some environment, along with other features and geography names on the map, may not be shown.

Key to Adjacent Sheets

1	2	
3	4	

Sheet Location within Entity

Sheet 2 of 4 PARENT sheets
Total Sheets: 5 (Index 1; Parent 4; Inset 0)

NAME Harris County (201)
ENTITY TYPE County or statistical equivalent entity
ST Texas (48)

Census 2020

2020 CENSUS - CENSUS TRACT REFERENCE MAP: Harris County, TX

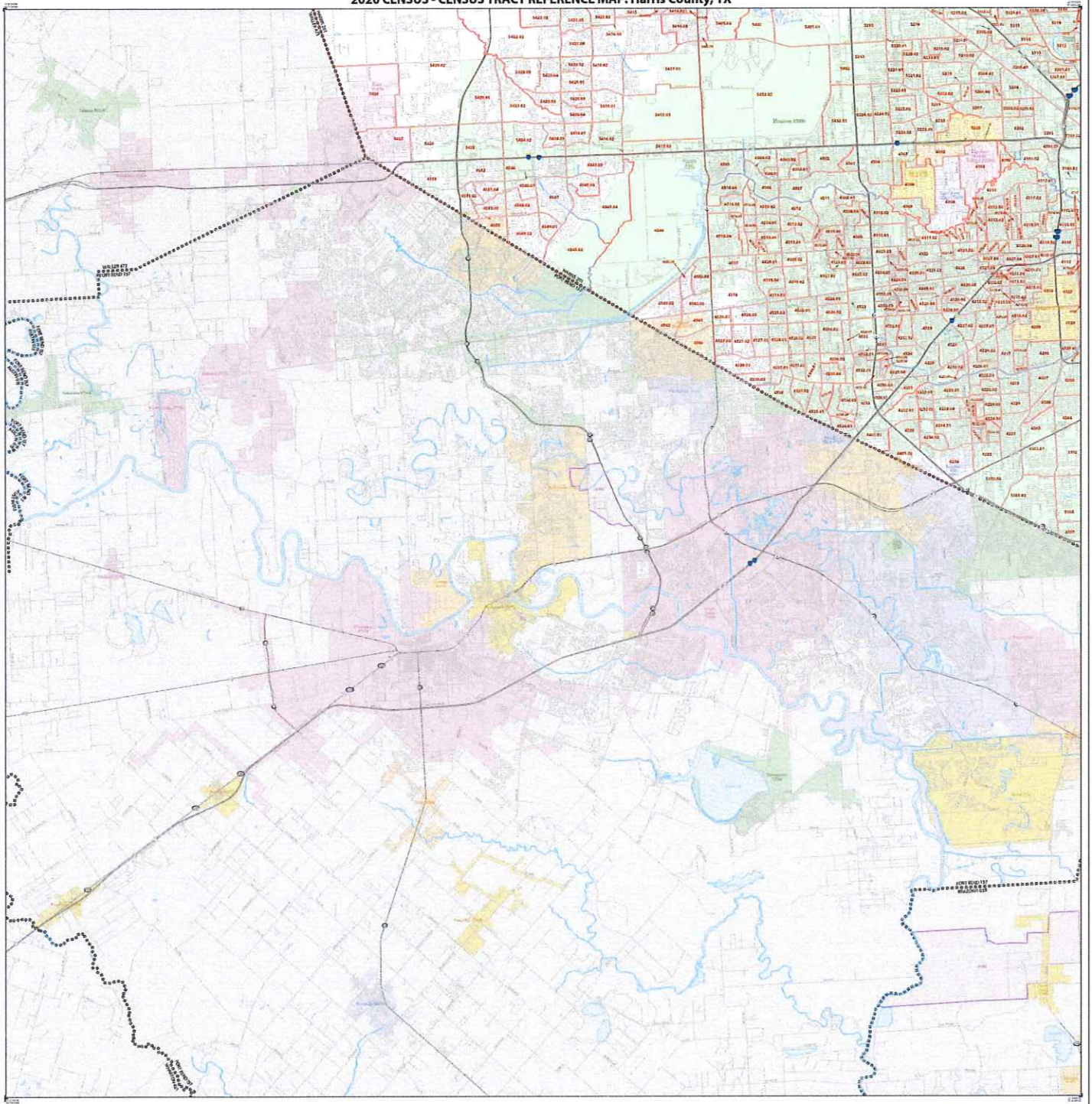

LEGEND

SYMBOL DESCRIPTION	SYMBOL	LABEL STYLE
International		CANADA
Federal American Indian Reservation		LARGE REDUCED
OK Statistical Area Land		TIMES
State American Indian Reservation		
Alaska Native Regional Corporation		NANA REG 32120
State (or equivalent) equivalent county		NEW YORK 36
County (or equivalent) equivalent county		ONEIDA
Minor Civil Division (MCD)		
County Subdivision (CSD), Census Subarea, City of Exceptional Retreat (CE)		
Consolidated City		SPOKANE-KOOTE

SYMBOL DESCRIPTION	SYMBOL	LABEL STYLE
Incorporated Place		
County Designated Place (CDP)		
Census Tract		33.02

DESCRIPTION	SYMBOL	DESCRIPTION	SYMBOL
Street (Road)		Interstate or U.S. Highway	
Railroad (Railroad or Rail Road)		State Highway or State Road	
Airport		Other Road	
American Indian Statistical Area		AIR (Air Route, Marine Lane, Waterway, or Pass)	
Hydrology (Water Feature, Stream, or Body of Water)		Impassable Boundary or Barrier Feature	
Hydrology Feature		Block Face	A1

Where statistical area, county, and/or MCD/CSD boundaries coincide, the map shows the boundary symbol for only the highest ranking of these boundaries.

Geographic area names are followed by either their FIPS or census code.

1 A "-" following an MCD name denotes a false MCD. A "-" following a place name indicates that it falls MCD wholly with the same name, and FIPS code of the place the same as MCD which is not shown.

2 Place label color corresponds to the place fill color.

3 Census tracts are identified by six or seven digit numbers and may have a decimal point. The decimal point is implied if it is not shown. The decimal point consists of six digits with an implied decimal between the fourth and fifth digit corresponding to the basic numerical number first with leading zeros, and trailing zeros for numerical tracts without a suffix. The maximum tract number allowed is four under 9,989 and 1,9700, respectively.

Due to space limitations, some road names, along wide other features and geography names on the map may not be shown.

All legal descriptions and names are as of January 1, 2020. The boundaries shown on this map are for Census Bureau statistical data collection and tabulation purposes only; their existence and designation for statistical purposes does not constitute a determination of jurisdictional authority or rights of ownership or other legal.

Geographic Vintage: 2020 Census reference date January 1, 2020
Map Date: Map Date: Map Date:

2020 CENSUS - CENSUS TRACT REFERENCE MAP: Liberty County, TX

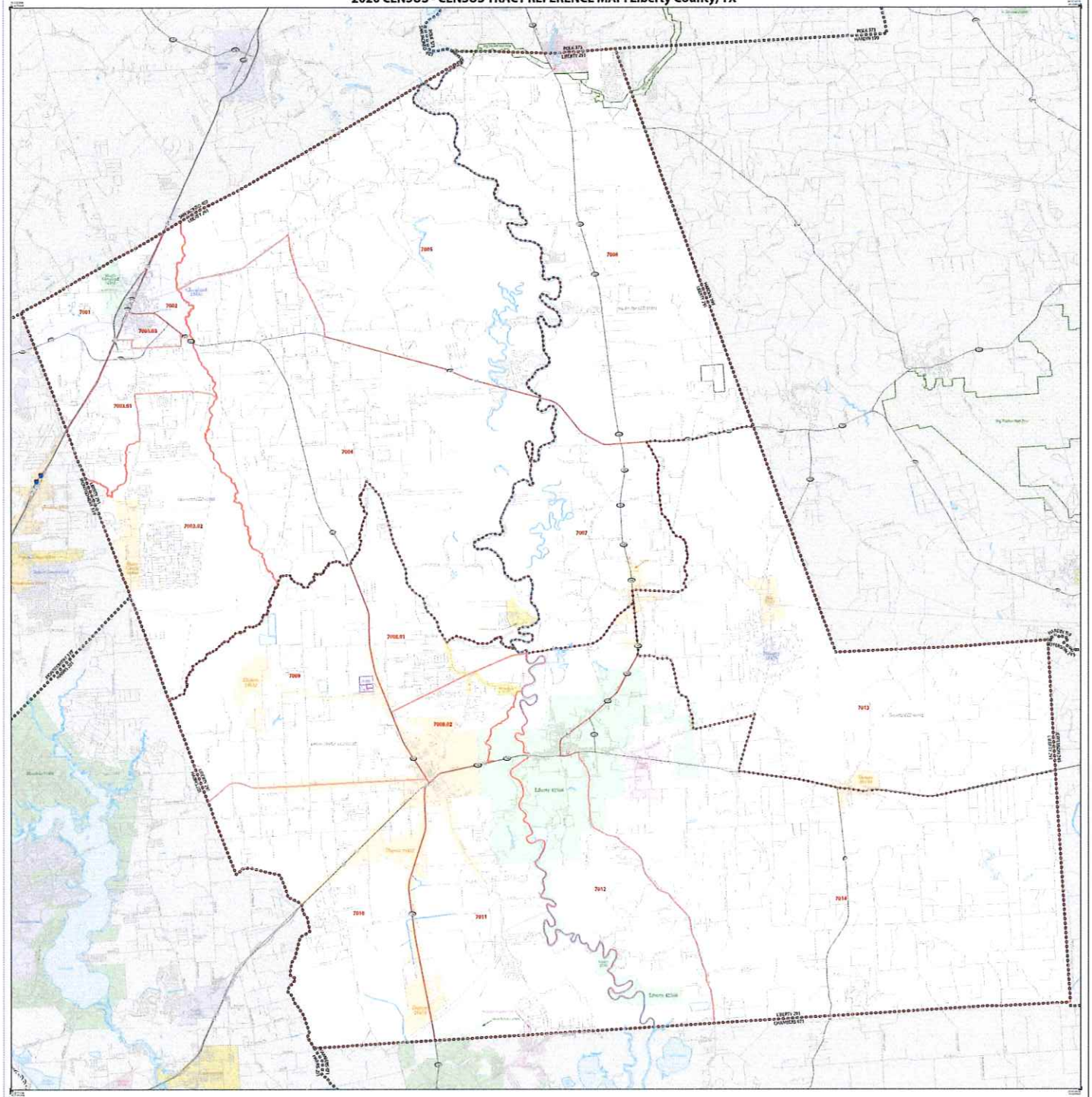

LEGEND

SYMBOL & DESCRIPTION	SYMBOL	LABEL STYLE	SYMBOL & DESCRIPTION	SYMBOL	LABEL STYLE
International		CANADA	Incorporated Place [1]		Example: LITTLE ROCK
Federal American Indian Reservation		CANOE CREEK CMD	Census Designated Place (CDP) [2]		Example: Ocean Shores CDP
Off-Reservation Trust Land		TUBA	Census Tract [3]		33.07
State American Indian Reservation		Example: Navajo Nation			
Alaska Native Regional Corporation		NANA REG. 12/22	DESCRIPTIVE	SYMBOL	DESCRIPTIVE	SYMBOL
State or equivalent (optional scale)		NEW YORK 36	Area Hydrography		Interstate or U.S. Highway	
County or equivalent (optional scale)		ERIE 029	Linear Hydrography		Local Highway or Other Road	
Minor Civil Division (MCD) [4]		Example: Hamden MCD	Water		Other Road	
Census County Division (CCD), Census Subarea or City or Unincorporated Territory (CU)		Example: CCD Wood	Feature in Water (Intermittent Shown)		Alaskan Transport or Trails for Non-Motor Vehicles	
Census Block Group		GREENPORT 4/2001	Feature in Water (Perennial Shown)		Non-Visible	
			Feature in Water (Intermittent Not Shown)		Base Map	A1

Where international, state, county, and or MCD/CCD boundaries coincide, the map shows the boundary symbol for only the highest ranking of these boundaries.

Geographic area names are followed by either their FIPS or census code.

1 A "-" following an MCD name denotes a Bike MCD. A "+" following a place name indicates that it lies MCD name with the same name and FIPS code in the place file; the MCD label is not shown.

2 The a label also corresponds to the place file code.

3 Census tracts are identified by one to four digit numbers (either and may have an optional two digit suffix for example 25 or 1107.02). The census tract suffix consist of six digits with an implied decimal between the fourth and fifth digit counting from the left, census tract number has with leading zeros and trailing zeros for census tracts without a suffix. The tract number examples shown would have codes of 002500 and 110702, respectively.

Due to space limitations, some road names, along with other features and geographic names on the map, may not be shown.

Sheet 1 of 1 PARENT sheets
Total Sheets: 1 (Index 0; Parent 1; Inset 0)

NAME: Liberty County (291)
ENTITY TYPE: County or county equivalent entity
ST: Texas (48)

Census 2020

2020 CENSUS - CENSUS TRACT REFERENCE MAP: Montgomery County, TX

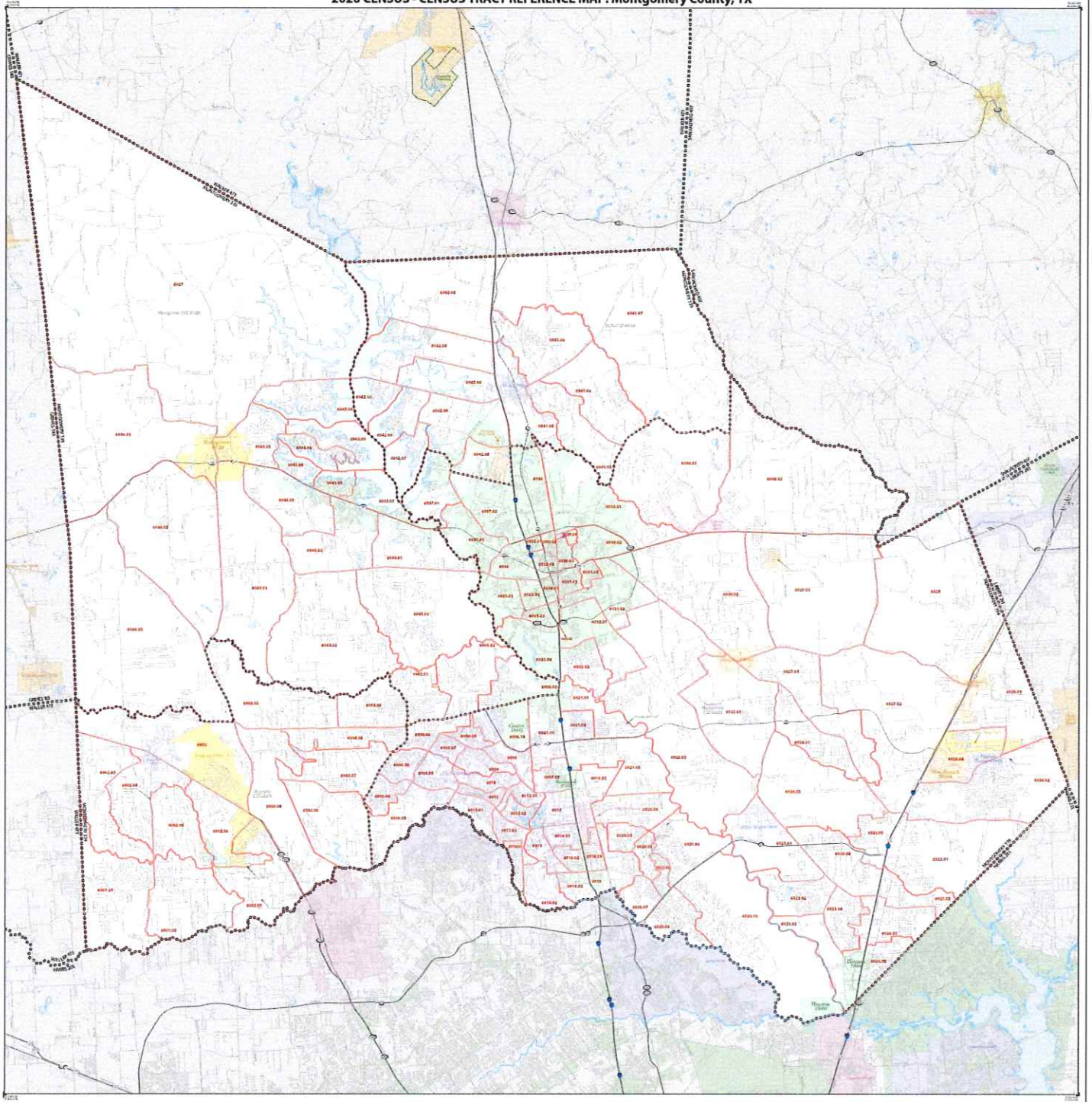

LEGEND

Sheet 1 of 1 PARENT sheets
Total Sheets: 1 (Index 0; Parent 1; Inset 0)

NAME: Montgomery County (339)
INFO TYPE: County or statistically equivalent entity
ST Total: 1 (1)

Census 2020

2020 CENSUS - CENSUS TRACT REFERENCE MAP: Waller County, TX

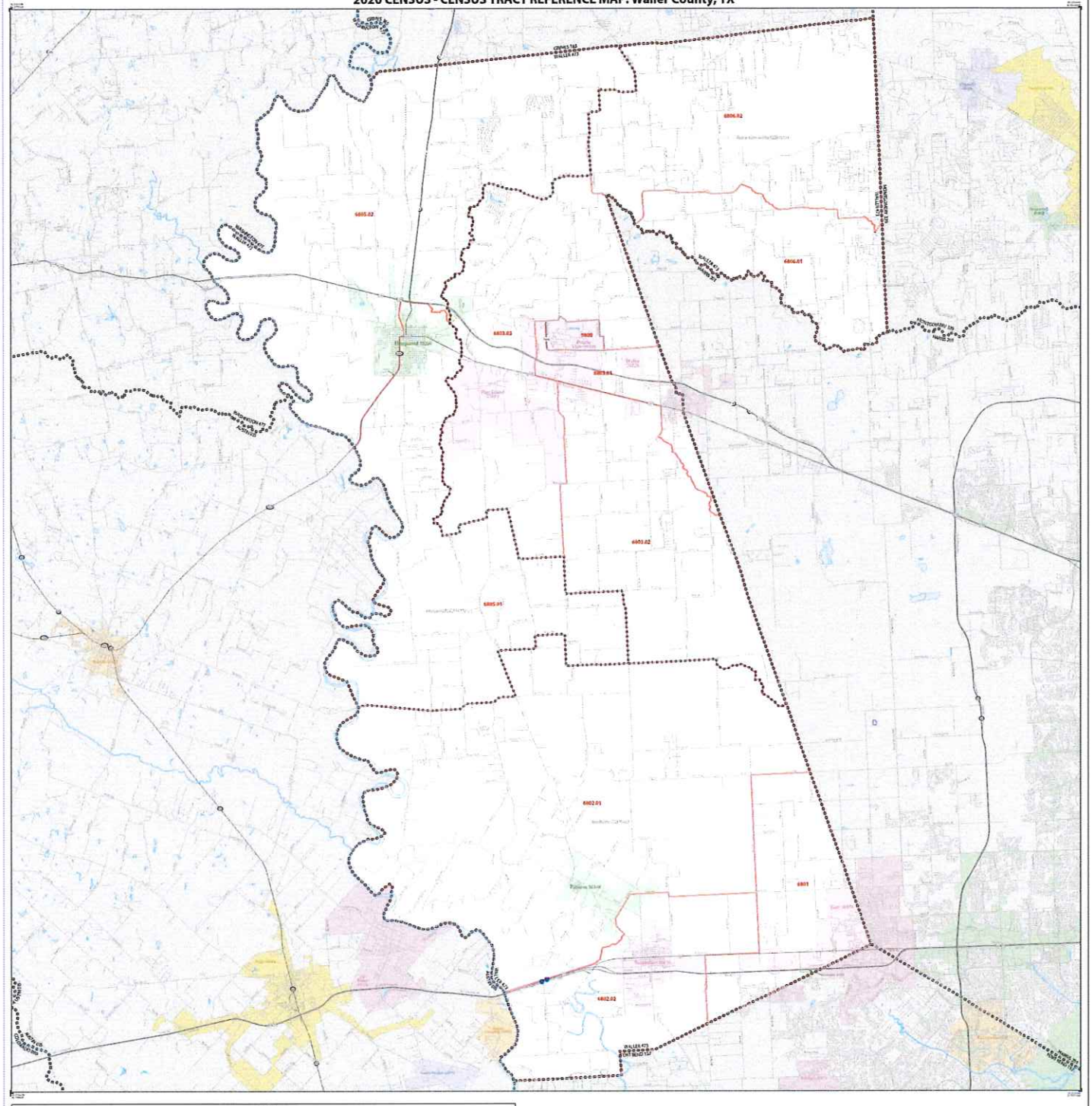

LEGEND

FEATURE DESCRIPTION	FEATURE	LABEL STYLE
International		CANADA
Federal American Indian Reservation		LAPLACE RESERVATION
OK Reservation Trust Land		TUSCA
State American Indian Reservation		Kickapoo Nation Tribal
Alaska Native Regional Corporation		NAN BANNIC REGION
State or statistically equivalent county		NEW YORK 36
County or statistically equivalent county		ERIE 029
Minor Civil Division (MCD)[1]		Buffalo Township
Census County Division (CCD), Census Subarea in City or Incorporated Territory (CS)		Hoosick CCD Area
Census Subarea City		SPRINGFIELD SCSA

FEATURE DESCRIPTION	FEATURE	LABEL STYLE
Incorporated Place[2]		Corn Exch
Census Designated Place (CDP)[2]		Hollis Creek CDP
Census Tract[3]		53.02

FEATURE DESCRIPTION	FEATURE
Water Body	
College or University	Alfred U
Airport	Elmira Corning
Primary Census Statistical Area[4]	PHILA
Primary or Secondary Road	Interstate 90
Non-MA Census Tract	

FEATURE DESCRIPTION	FEATURE
Interstate or U.S. Highway	5
State Highway or Other Numbered Route	17
Other Road	
2010 Urban Area or other Tabulation Area	
Statistical Boundary or Non-Statistical Boundary	
Map Area	A1

Where international, state, county, and/or MCD/CCD boundaries coincide, the map shows the boundary symbolized with the highest ranking of these boundaries.

Geographic area names are followed by either their FIPS or census code.

1 A "*" following an MCD name denotes a Minor Civil Division (MCD) A "*" following a place name indicates that it has MCD name with the same name and FIPS code as the place (for GCD, MCD label is not shown).

2 Place label color corresponds to the place fill color.

3 Census tracts are identified by one or four digit numbers and may have an optional two digit suffix for tracts 01 to 149.99. The census tract suffix consists of an hyphen with an implied decimal between the tenth and fifth digit corresponding to the tract. Census tract numbers, but with leading zeros, and trailing zeros for census tracts without a suffix. The tract number examples shown would have codes of 0200 and 111.02, respectively.

Due to space limitations, some road features, along with other feature and geographic names on the map, may not be shown.

Sheet 1 of 1 PARENT sheets
Total Sheets: 1 (Index 0; Parent 1; Inset 0)

NAME: Waller County (479)
ENTY TYPE: County or statistically equivalent entity
ST: Texas (48)

Census 2020

2020 CENSUS - CENSUS TRACT REFERENCE MAP: Johnson County, TX

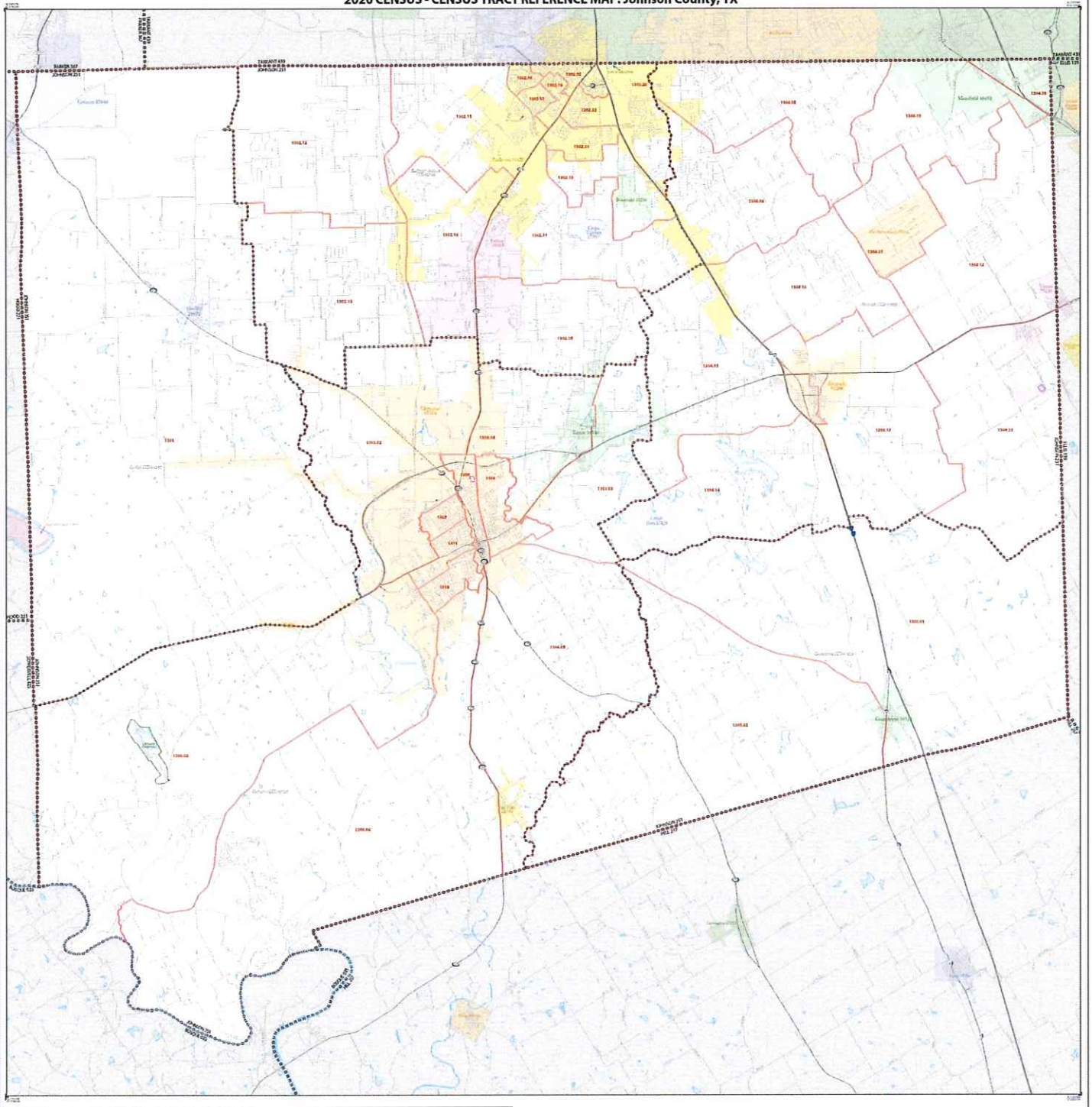

LEGEND

Sheet 1 of 1 PARENT sheets
Total Sheets: 1 (Index 0: Parent 1; Inset 0)

NAME: Johnson County (251)
ENTITY TYPE: County or municipality equivalent entity
ST: Texas (48)

Census 2020

2020 CENSUS - CENSUS TRACT REFERENCE MAP: Tarrant County, TX

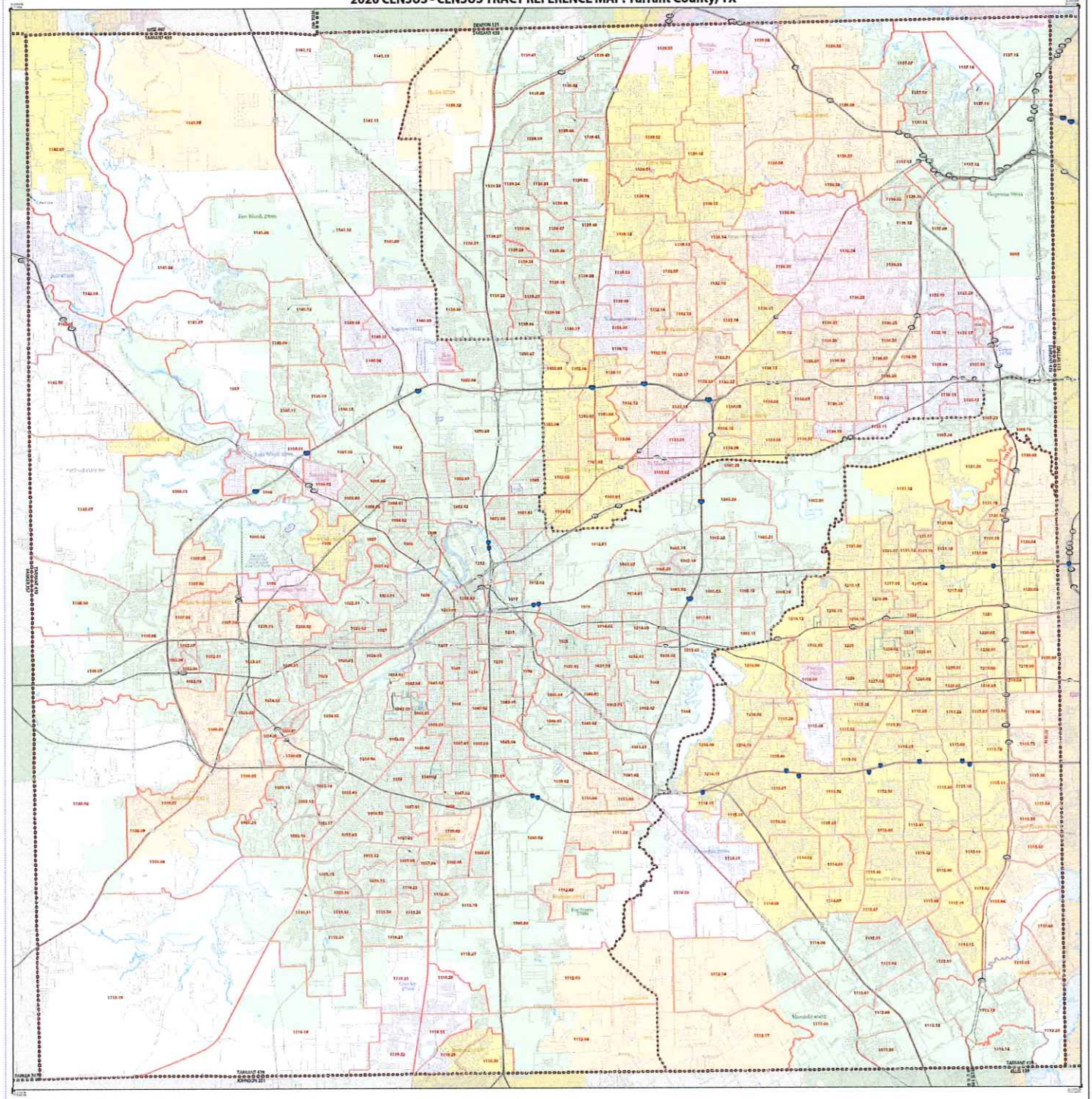

LEGEND

SYMBOL DESCRIPTION	SYMBOL	LABEL STYLE	SYMBOL DESCRIPTION	SYMBOL	LABEL STYLE
International		CANADA	Incorporated Place [1]		[illegible]
Federal American Indian Reservation		LANGE RESVD 1005	County Designated Place [2][3]		[illegible]
Off Reservation Trust Land		T1005	Census Tract [3]		33.02
State American Indian Reservation		[illegible]			
Alaska Native Regional Corporation		NANA REGC 5270	Block Group (BG)		[illegible]
State or statistically equivalent entity		NEW YORK 36	County or Statistical Equivalent		[illegible]
County or statistically equivalent entity		ERIE 029	Minor Civil Division (MCD)		[illegible]
Minor Civil Division (MCD)		[illegible]	ZIP Code Tabulation Area (ZCTA)		[illegible]
Census County Division (CCD), Census Subarea, or Equivalent Feature (CS)		[illegible]	Alaska Native Village Statistical Area		[illegible]
Census Block		[illegible]	Hydrology or land mass (such as lake or shoreline)		[illegible]
			Hydrology or land mass (such as lake or shoreline)		[illegible]
			Block Group		A1

Where boundaries state, county, and/or MCD/CCD boundaries coincide, the map shows the boundary symbol for only the highest ranking of these boundaries.

Geographic area names are followed by other than FIPS or census code:

1 A " " following an MCD name denotes a false MCD. A " " following a place name indicates that false MCD exists with the same name, and FIPS code of the place do not MATCH the code shown.

2 Place label color corresponds to the place fill color.

3 Census tracts are identified by one or three digit integer number and may have an expanded two digit suffix for tracts 01 or 1997.02. The census tract codes consist of six digits with an implied decimal between the fourth and fifth digit corresponding to the basic census tract number. Tracts that exist leading zeros, and trailing zeros are represented by a blank in the fifth digit. Tracts with another exception shown would have codes of 9800 and 9801, respectively.

Due to space limitations, some road features, along with other features and geography names on the map, may not be shown.

Sheet 1 of 1 PARENT sheets
Total Sheets: 1 (Index 0: Parent 1; Inset 0)

NAME Tarrant County (439)
ENTITY TYPE County or statistically equivalent entity
ST Texas (48)

Census 2020

2020 CENSUS - CENSUS TRACT REFERENCE MAP: Collin County, TX

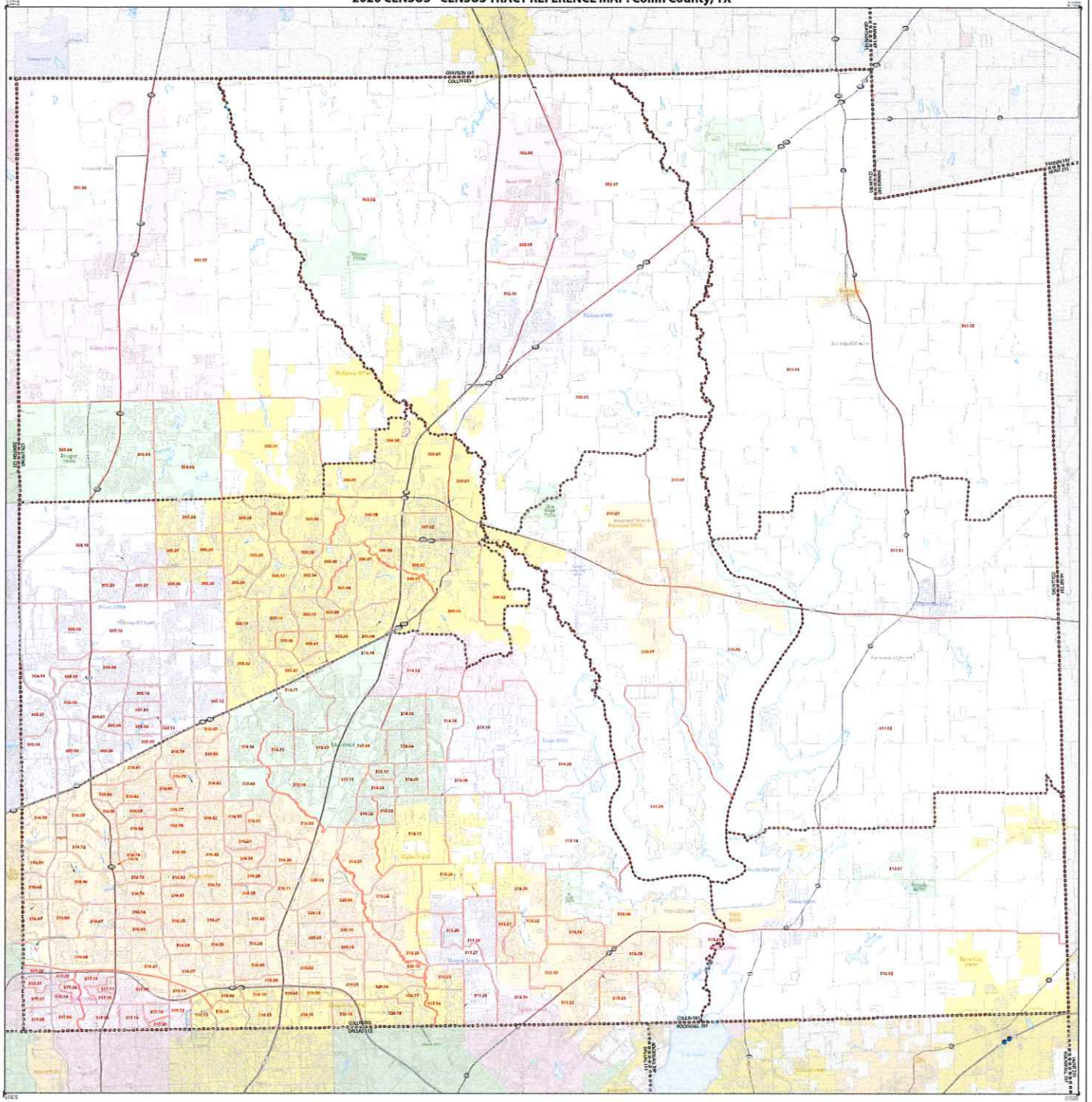

LEGEND

FEATURE DESCRIPTION	SYMBOL	LABEL STYLE
International		CANADA
Inland American Indian Reservation		LENAPE NATION TRIBE
(N) Reservation Trust Land		STAND
Non-American Indian Reservation		Kickapoo Village
Alaska Native Regional Corporation		NANA REGIONAL CORP
State or statistically equivalent entity		NEW YORK 36
County or statistically equivalent entity		ERIE 029
Minor Civil Division (MCD)		Hopewell Township
Census County Division (CCD), Census Subarea (CSA) or Equivalent Feature (CF)		Atlantic CCD Region
Consolidated City		INDIANAPOLIS ICITY

FEATURE DESCRIPTION	SYMBOL	LABEL STYLE
Incorporated Place [1]		Erie CITY
Census Designated Place (CDP)		Hidden Valley CDP
Census Tract [2]		22.02

FEATURE DESCRIPTION	SYMBOL
Water Body	
College or University	
Military	
Federal Lands (Indian Reservation, Military, National Park)	
Tribal or State Park, Forest, or Reservation Land	
Non-Census Tract Area	

FEATURE DESCRIPTION	SYMBOL
Interstate or U.S. Highway	
State Highway or Other Road	
Other Road	
AT&SF Rail, Amtrak, Metro, or Other Rail	
Automobile Transport or Passenger Rail Station (Amtrak)	
Tract Area	A1

Where international, state, county, and/or MCD/CCD boundaries coincide, the map shows the boundary symbol for only the highest ranking of these boundaries.

Geographic area names are followed by either four FIPS or census code.

1 A "+" following an MCD name denotes a dike. MCD "A" "+" indicates a dike name that is like MCD name with the same name and FIPS code as the place. An italic MCD label is not shown.

2 Tract label color corresponds to the class fill color.

3 Census tracts are identified by using a four digit tract number and may have an optional two digit suffix for example 23 or 1407.02. The suffix leading zero is not shown. The tract number is separated from the fourth and fifth digit corresponding to the tract number by a period. Tracts with leading zeros, and leading zeros for tracts beyond a suffix. The tract number example shown would be entered as 0023.01 and 1407.02, respectively.

This or other limitations, such as road status, along with other feature and geography names on this map may not be shown.

Sheet 1 of 1 PARENT sheets
Total Sheets: 1 (Index 0; Parent 1; Inset 0)

NAME: Collin County (085)
(MTFCC 6710) County or statistically equivalent entity
(0 Tract 00)

Census 2020

2020 CENSUS - CENSUS TRACT REFERENCE MAP: Dallas County, TX

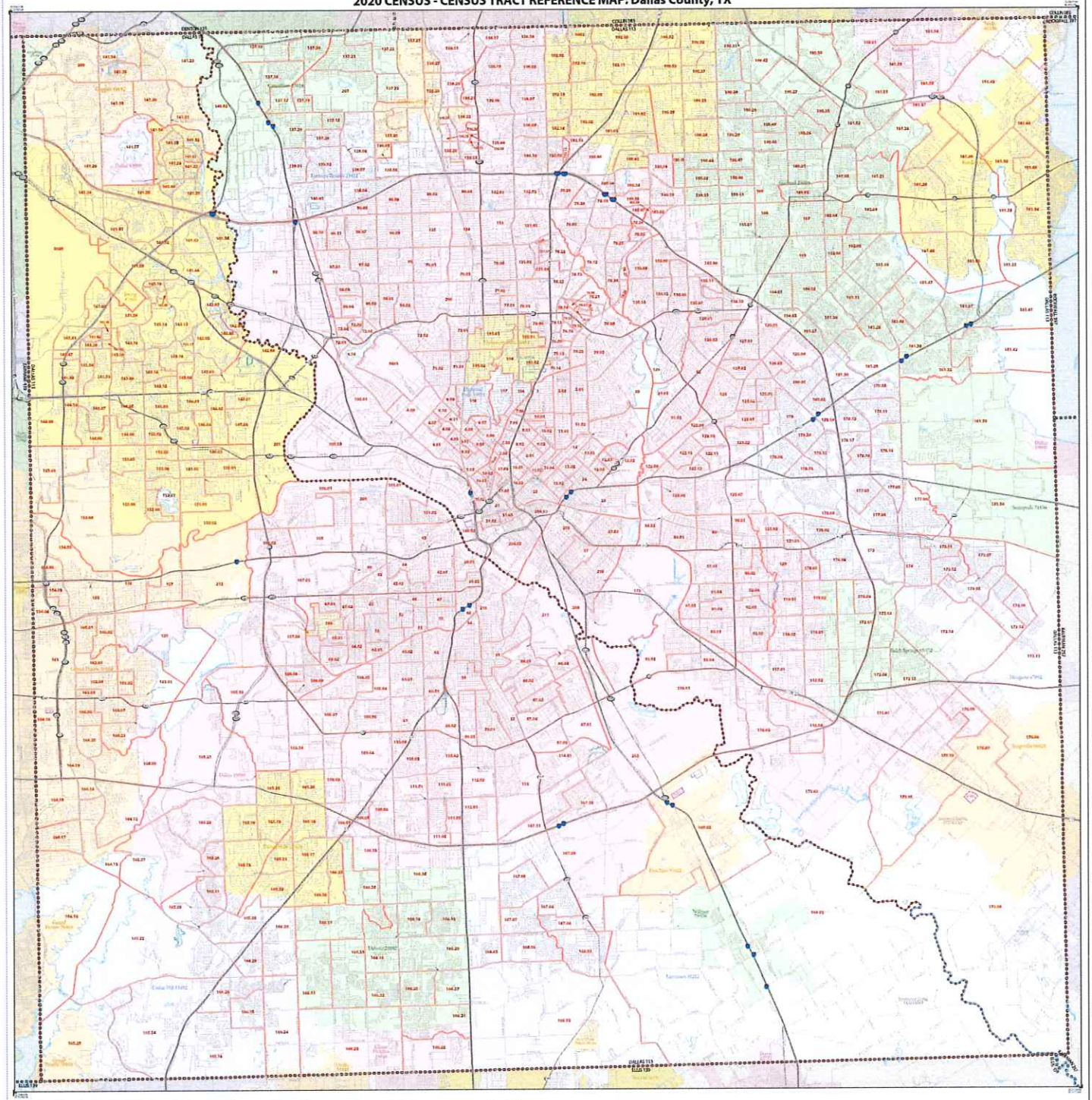

LEGEND

SYMBOL DESCRIPTION	SYMBOL	LABEL STYLE
International		CANADA
Federal American Indian Reservation		LANGE RESERVATION
Off Reservation Trust Land		TUBA
State American Indian Reservation		
Alaska Native Regional Corporation		NAME REGIONAL
State or statistically equivalent entity		NEW YORK 36
County or statistically equivalent entity		ERIE 029
Minor Civil Division (MCD)		
Census County Division (CCD) or Incorporated Place or CDP		
Consolidated City		ATLANTA CITY

SYMBOL DESCRIPTION	SYMBOL	SYMBOL DESCRIPTION	SYMBOL	LABEL STYLE
Incorporated Place		Incorporated Place		
Census Designated Place (CDP)		Census Designated Place (CDP)		
Census Tract		Census Tract		33.07
SYMBOL DESCRIPTION	SYMBOL	SYMBOL DESCRIPTION	SYMBOL	SYMBOL DESCRIPTION	SYMBOL
Water Body		Railroad		Interstate or U.S. Highway	
Undeveloped Waterway		Other Highway or Road		State Highway or Other Major Road	
Shoreline		Other Road		Other Road	
Water or Inland Shoreline Boundary		Road		Alternate Transport or Private Use Roadway Connector	
Shoreline Boundary Not Based on Surveyed Line		Transport 247		Non-Way	A1

Where international, state, county, and/or MCD/CCD boundaries coincide, this map shows the boundary symbol for only the highest ranking of these boundaries.

Geographic area names are followed by either their FIPS or census code.

1 A "-" following an MCD name denotes a like MCD. A "+" following a place name indicates that MCD shares with the same name, and FIPS code of the place the MCD which are shown.

2 Place label color corresponds to the place fill color.

3 Census tracts are identified by one up to four digit tract number and may have an optional two digit suffix for example 25 or 1007.02. The actual tract code is a total of six digits with an implied decimal between the fourth and fifth digit corresponding to the basic census tract number first with leading zeros, and adding trailing zeros when tract suffix is blank. The tract number example above would have a code of 002502 and 100702, respectively.

Due to space limitations, some road features, along with other features and geography features on the map, may not be shown.

Sheet 1 of 1 PARENT sheets
Total Sheets: 1 (Index 0; Parent 1; Inset 0)

NAME: Dallas County (113)
(DESCTYPE: County or statistically equivalent entity
ST: Texas (48)

Census 2020

2020 CENSUS - CENSUS TRACT REFERENCE MAP: Denton County, TX

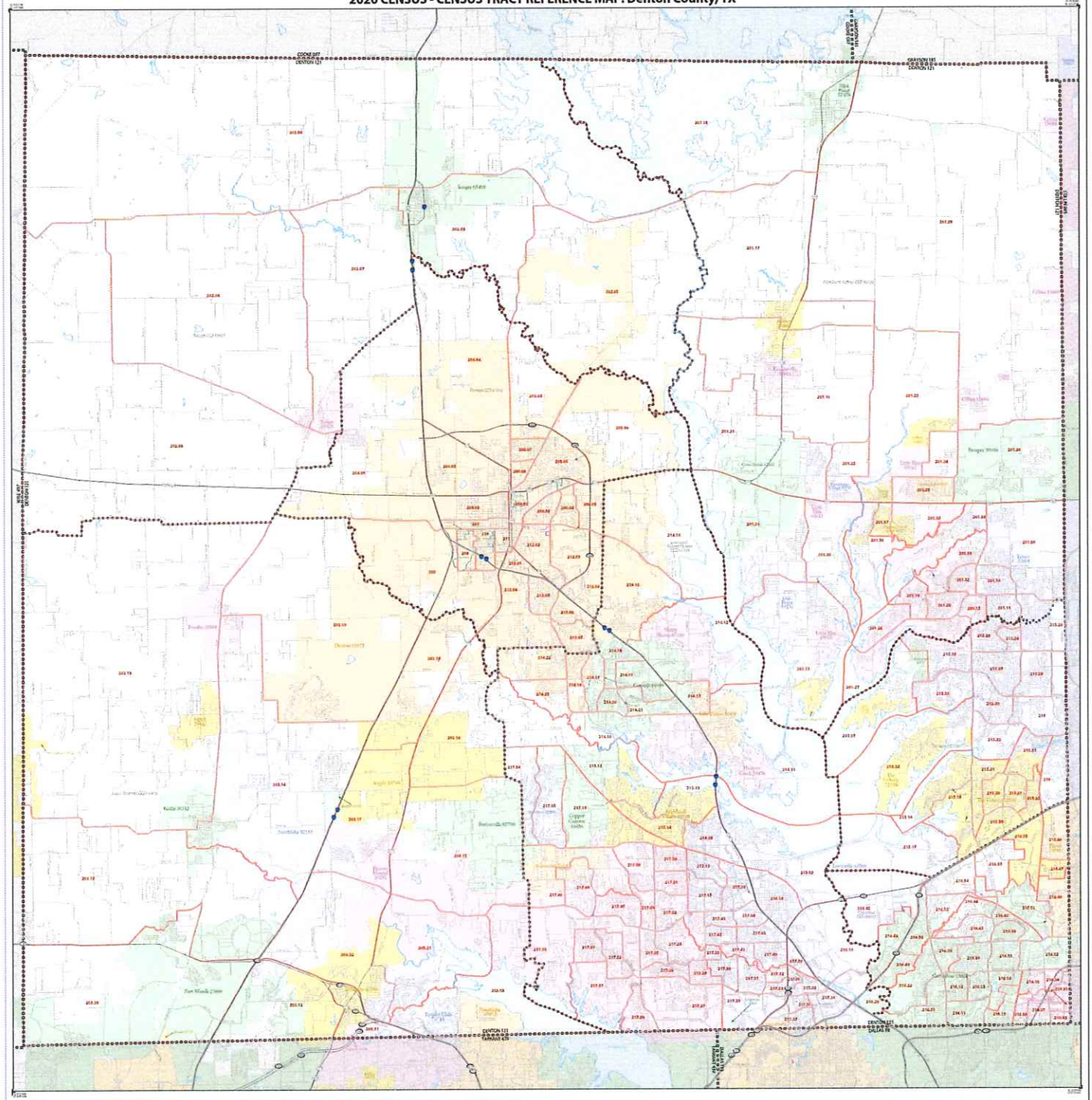

LEGEND

SYMBOL DESCRIPTION	SYMBOL	LABEL STYLE
International		CANADA
Federal American Indian Reservation		LANGE RESERV 1000
Off Reservation Trust Land		T1000
State American Indian Reservation		
Alaska Native Regional Corporation		NAN ANRC 5242N
State or statistically equivalent county		NEW YORK 36
County or statistically equivalent county		ONE 029
Minor Civil Division (MCD)[1]		
Census County Division (CCD), Census Subarea, or Alaska or Unorganized Territory (AU)		
Consolidated City		DPLAINS CITY

SYMBOL DESCRIPTION	SYMBOL	LABEL STYLE
Incorporated Place[1]		Dallas 3600
Census Designated Place (CDP)[1]		Dallas Designated Place
Census Tract[2]		33.07

DESCRIPTION	SYMBOL
Road Key	
Railway or Railroad	
Airport	
Water or Coastal Shoreline Feature	
Nonfederal Lands	

DESCRIPTION	SYMBOL
Interstate or U.S. Highway	
State Highway or State Road	
Other Road	
2010 Edge Matching Index Number or Tract	
Alaskan Native Regular Census Area	
Tract Map	A1

Where American, state, county, and or MCD/CCD boundaries coincide, the map shows the boundary symbol for only the highest ranking of these boundaries.

Geographic area names are followed by either three FIPS or census code:

1 A " " indicating an MCD name denotes a five-digit MCD. A " " following a place name indicates that a four-digit CDP exists with the same name and FIPS code in the place file (-00 Urban or not shown).

2 Plus (+) after a tract number denotes the plus 10 color.

3 Census tracts are identified by an up to four-digit tract number and may have an optional two-digit suffix. For example 21 or 1107.02. The suffix leads either a period or a dash with an implied decimal between the fourth and fifth digit corresponding to the Tract number tract number. Not with leading zeros, and leading zeros for census tracts without a suffix. The tract number example shown would have codes of 002100 and 110702, respectively.

Due to space limitations, some road names along with other features and geography names on the map may not be shown.

Sheet 1 of 1 PARENT sheets
Total Sheets: 1 (Index 0; Parent 1; Inset 0)

NAME: Denton County (121)
(MCD TYPE: County or statistically equivalent entity
ST Texas: 48)

Census 2020

All legal boundaries and names are as of January 1, 2020. The boundaries shown on this map are for Census Bureau statistical data collection and tabulation purposes only; their location and designation for statistical purposes does not constitute a determination of jurisdictional authority or rights of ownership or possession.

Geographic Entity: 2020 Census reference date January 1, 2020
Data Source: U.S. Census Bureau MAF/TIGER database (TIGER)
Map Produced by Geodesy Division, January 19, 2022

U.S. DEPARTMENT OF COMMERCE U.S. Census Bureau

2020 CENSUS - CENSUS TRACT REFERENCE MAP: Kaufman County, TX

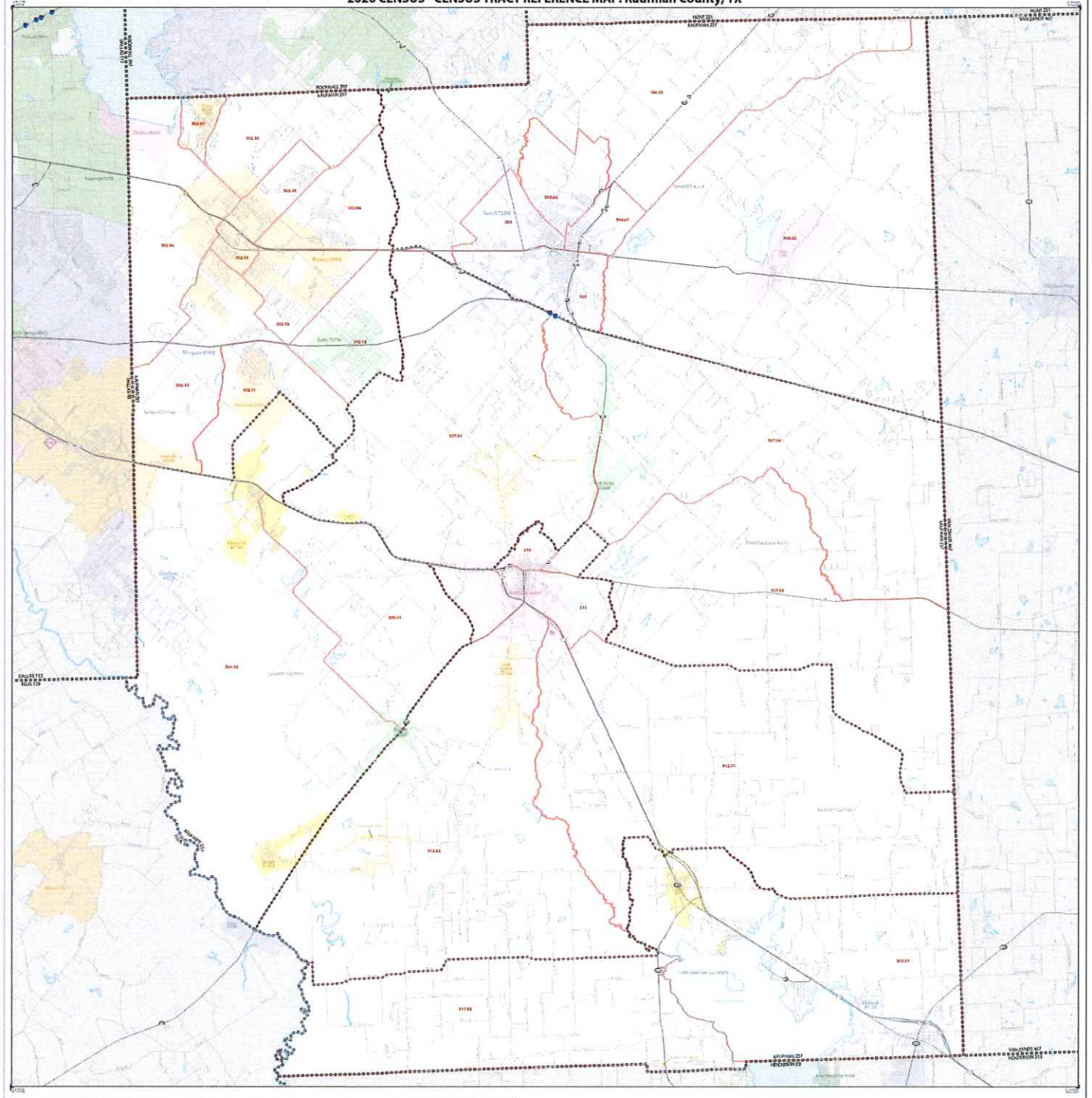

LEGEND

Sheet 1 of 1 PARENT sheets
Total Sheets: 1 (Index 0: Parent 1; Inset 0)

NAME Kaufman County (257)
DATA TYPE County or statistically equivalent entity
ST Texas (48)

Census 2020

2020 CENSUS - CENSUS TRACT REFERENCE MAP: Rockwall County, TX

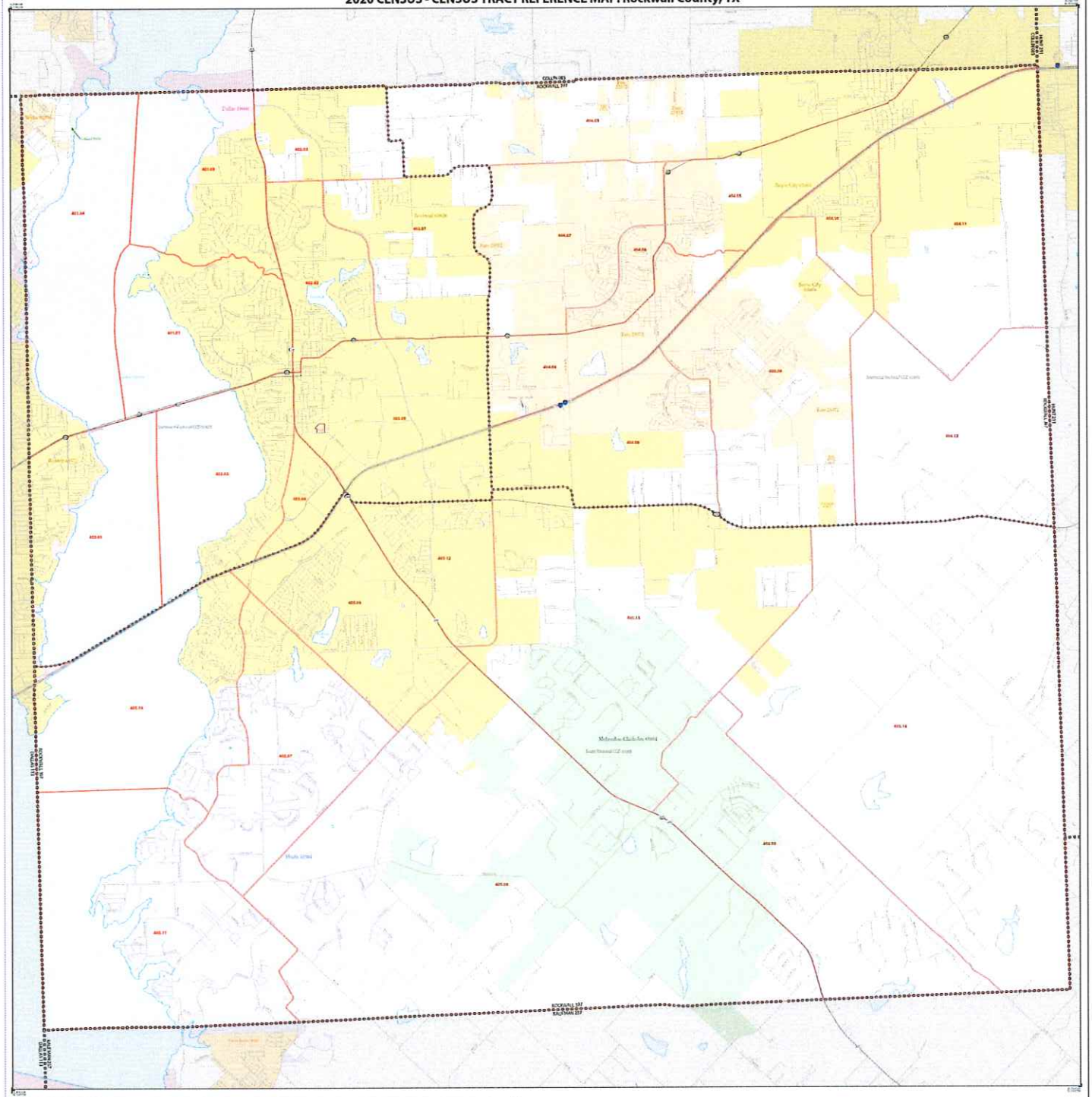

LEGEND

Sheet 1 of 1 PARENT sheets
Total Sheets: 1 (index 0; Parent 1; Inset 0)

NAME: Rockwall County (397)
ENTITY TYPE: County or statistically equivalent entity
ST: Texas (48)

Census 2020

2020 CENSUS - CENSUS TRACT REFERENCE MAP: Orange County, CA

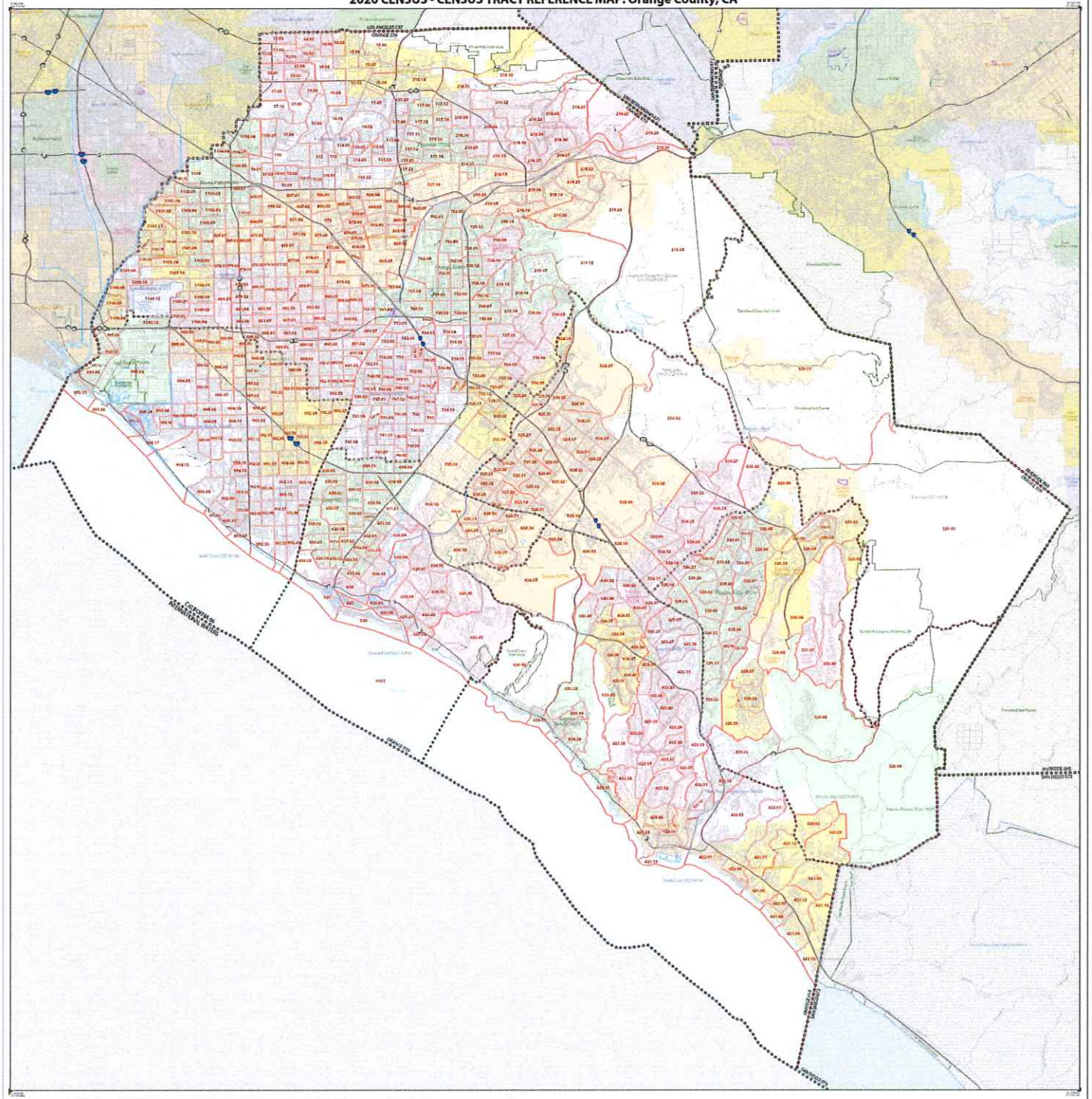

LEGEND

SYMBOL DESCRIPTION	SYMBOL	LABEL STYLE
International		CANADA
Federal American Indian Reservation		LARGE SERIF UPPER
Off Reservation Trust Land		STARR
State American Indian Reservation		Eastern Pequot Tribal
Alaska Native Regional Corporation		NANA REGIONAL CORP
State or statistically equivalent entity		NEW YORK 36
County (or statistically equivalent entity)		DRE 029
Minor Civil Division (MCD)[1]		South Bend (MCD)
Census County Division (CCD), Census Subdivision (CS), or Incorporated Place (IP)[2]		[illegible]
Consolidated City		[illegible]

SYMBOL DESCRIPTION	SYMBOL	LABEL STYLE
Incorporated Place[2]		[illegible]
Census Designated Place (CDP)[2]		[illegible]
Census Tract[3]		35.02
Water Body		
Coastal Waterways		
Airport		
Military Installation Boundary Closed		[illegible]
Indian or Native Hawaiian Area Boundary Closed		[illegible]

DESCRIPTION	SYMBOL
Interstate or U.S. Highway	
State Highway or Major Road	
Other Road	
2020 Road Name with Prefix or Suffix	
Interstate Highway Shield or U.S. Number Shield	
Text Area	AT

Where international, state, county, and/or MCD/CCD boundaries coincide, the map shows the boundary symbol for only the highest ranking of these boundaries.

Geographic area names are followed by either their FIPS or census code.

1 A "*" following an MCD name denotes a false MCD. A "+" following a place name indicates that it lists MCD names with the same name and FIPS code as the place (the false MCD label is not shown).

2 Place label color corresponds to the place fill color.

3 Census tracts are identified by one to four digit tract number and may have an optional two digit suffix (for example 23 or 1407.02). The census tract color varies of an shade with an implied decimal between the fourth and fifth digit corresponding to the base census tract number. For well leading zeros, and trailing zeros for census tracts without a suffix. The tract number examples shown would have values of 002300 and 140702, respectively.

Due to space limitations, some road names, along with other feature and geography names in the map, may not be shown.

Sheet 1 of 1 PARENT sheets
Total Sheets: 1 (Index 0: Parent 1; Inset 0)

NAME: Orange County (059)
ENTITY TYPE: County or statistically equivalent entity
ST: California (06)

Census 2020

2020 CENSUS - CENSUS TRACT REFERENCE MAP: Los Angeles County, CA

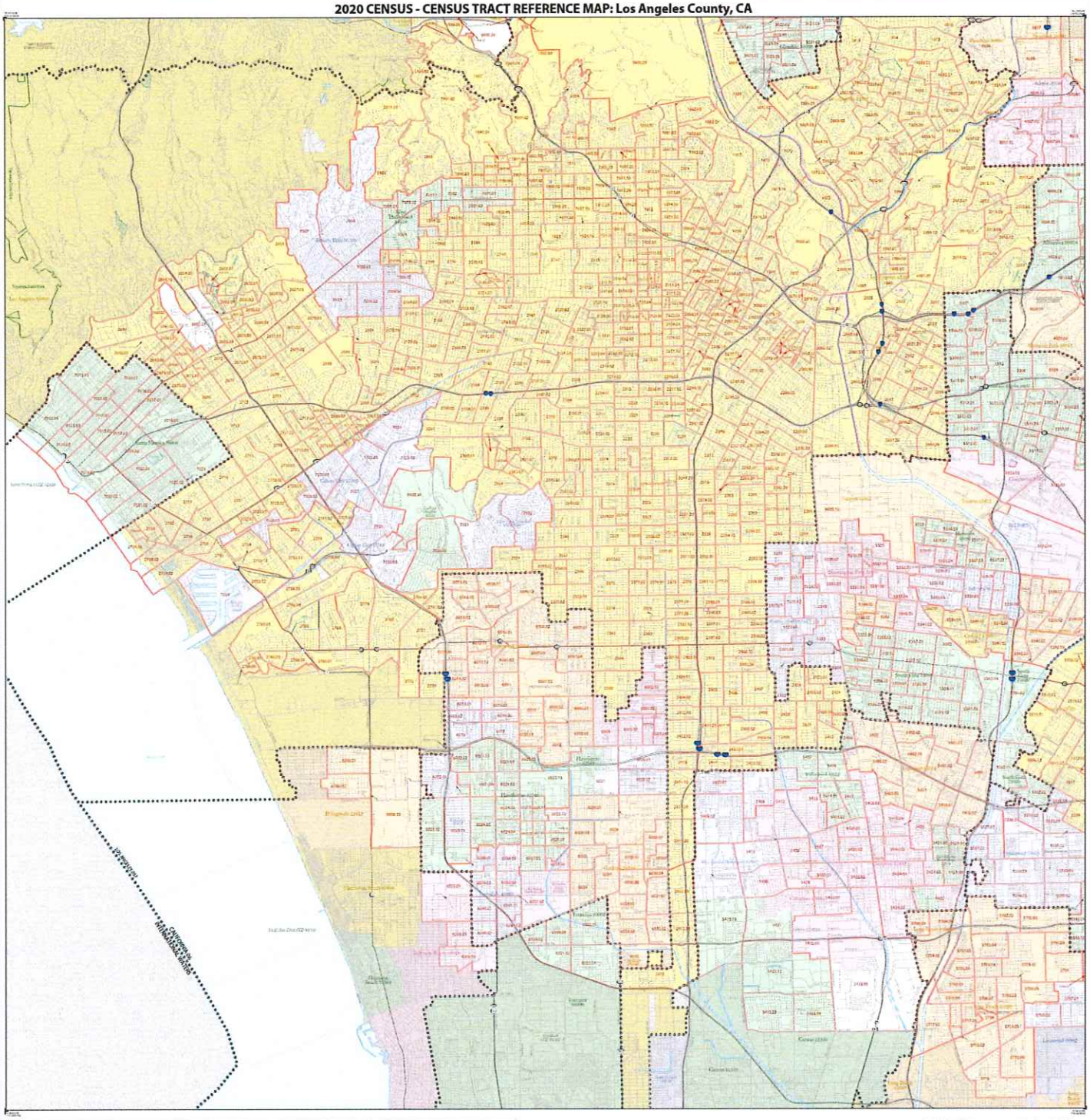

LEGEND

SYMBOL DESCRIPTION	SYMBOL	LABEL STYLE
International	◆◆◆◆◆◆	CANADA
Federal American Indian Reservation	⋮⋮⋮⋮⋮	LARGE KEEVIN LAKE
Off Reservation Trust Land	⋮⋮⋮⋮⋮	FLORIN
State American Indian Reservation	⋮⋮⋮⋮⋮	[illegible]
Alaska Native Regional Corporation	▼▲▼▲▼▲	NANA REGIONAL CORPORATION
State or equivalent (equivalent county)	//////	NEW YORK 36
County or equivalent (equivalent county)	□□□□□□	ERIE 029
Minor Civil Division (MCD)[1]	●●●●●●	[illegible]
Census County Division (CCD), Census Designated Place (CDP), or Incorporated Territory (IT)[2]	●●●●●●	[illegible]
Consolidated City	□□□□□□	[illegible]

SYMBOL DESCRIPTION	SYMBOL	LABEL STYLE
Incorporated Place[2]		[illegible]
Census Designated Place (CDP)[2]		[illegible]
Census Tract[3]		55.02

SYMBOL DESCRIPTION	SYMBOL
Water Body	
Change of Boundary	
Airport	
Military Installation (Incorporated Place)	
Military or Other Institutional Area (Incorporated Place)	
Incorporated Place Boundary	

SYMBOL DESCRIPTION	SYMBOL
Interstate Highway	
Other Highway or Road	
Other Road	
Other Trail, Walkway, Path, Stairway, or Trail	
Interstate Highway Shield	
Other Highway Shield	
Other Road Shield	
Other Trail Shield	
Map Size	A1

Where numerical map values exist in MAF/TIGER boundary records, the map shows the boundary symbolized with the highest mapping or data boundary.

Geographic area names are followed by either their FIPS or census code.

1 A "/" following an MCD name denotes a false MCD. A "*" following a place name indicates that a false MCD exists with the same name and FIPS code as this place. An false MCD label is not shown.

2 Place label color corresponds to the place fill color.

3 Census tracts are identified by six or four digit numbers and may have an optional two-digit suffix (for example 2.04 or 1007.02). The census tract order consist of six digits with an implied decimal between the fourth and fifth digit corresponding to the basic census tract number but with leading zeros, and trailing zeros for census tracts without a suffix. The tract number examples shown would have codes of 002204 and 100702, respectively.

Due to space limitations, some road names along with other features and geography features of the map may not be shown.

Key to Adjacent Sheets

	A1	
	A2	A3

State Location within Entire

Sheet A2 of 3 INSET sheets
Total Sheets 10 (Index 1; Parent 6; Inset 3)

NAME Los Angeles County (037)
ENTITY TYPE County or statistical equivalent entity
ST California (06)

Census 2020

2020 CENSUS - CENSUS TRACT REFERENCE MAP: Los Angeles County, CA

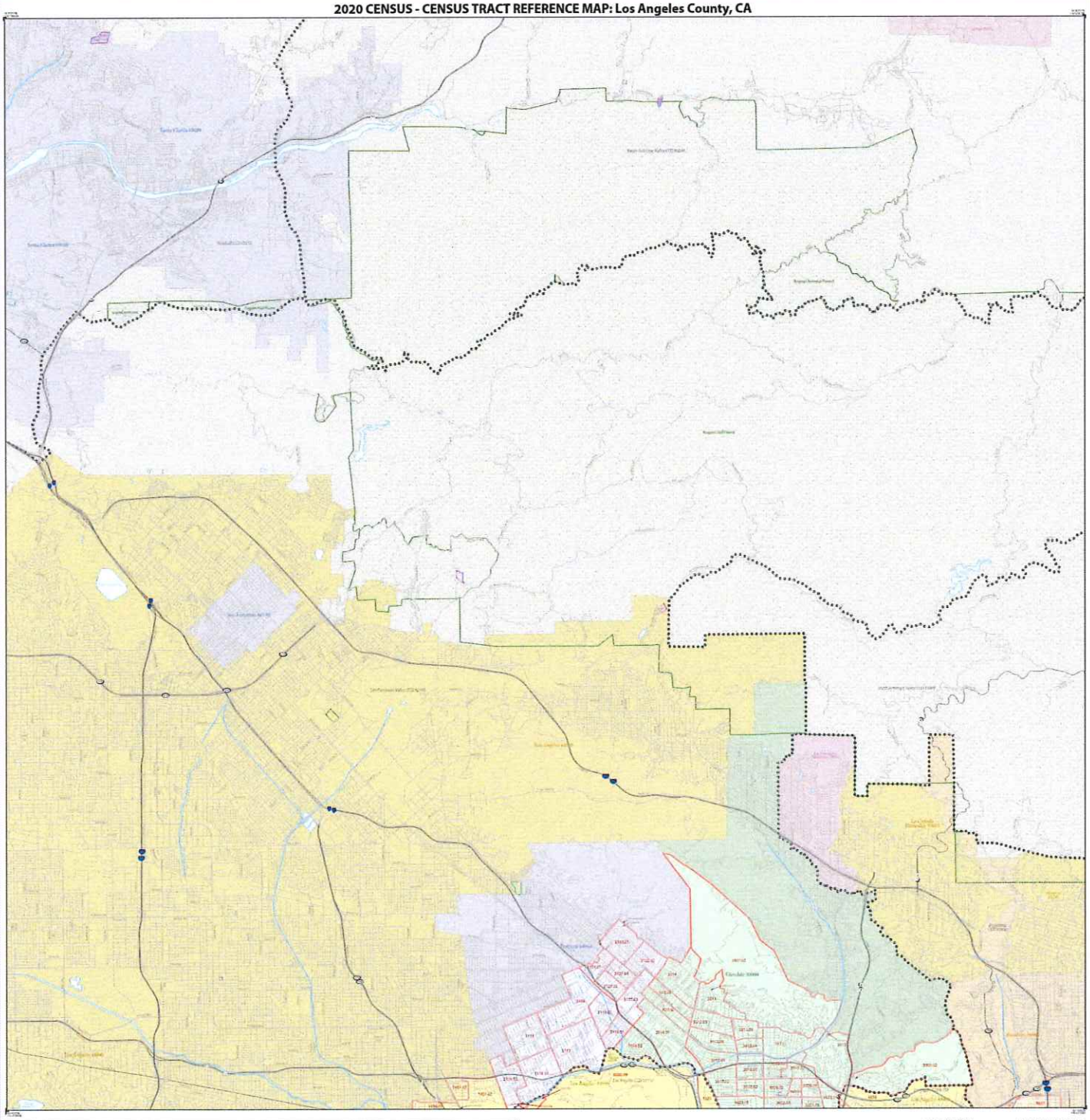

LEGEND

SYMBOL DESCRIPTION	SYMBOL	LABEL STYLE
International	★★★★★	CANADA
Federal American Indian Reservation		LARGE KEEVIN LAKE
Off Reservation Trust Land		FT BERG
State American Indian Reservation		
Alaska Native Regional Corporation		NANA REGIONAL CORP
State or statistically equivalent entity		NEW YORK 36
County or statistically equivalent entity		SHE 029
Minor Civil Division (MCD)		
Census County Division (CCD), Census Subarea in city or Incorporated Territory (CS)		
Census Island City		

SYMBOL DESCRIPTION	SYMBOL	LABEL STYLE
Incorporated Place [1]		Berry Hill
Census Designated Place (CDP) [2]		Lake Kiowaha
Census Tract [3]		33.02
Water Body		
College or University		
Airport		
Military Location Installation Name		
Military or Other Reservation Name		
Facility Name Text		

SYMBOL DESCRIPTION	SYMBOL
Interstate or U.S. Highway	
State Highway or Road	
County Road	
2020 Road Inventory with Numbering or Name	
Approximate Boundary of Non-Enumeration Area	
Block Group	A1

1 Where incorporated city, town, county, and/or MCD/CCD boundaries coincide, the map shows the boundary symbolized with the highest ranking political boundary.

Geographic area names are followed by either their FIPS or census code.

1 A "-" following an MCD name denotes a false MCD. A "-" following a place name means that a false MCD exists with the same name, and FIPS code follows place. An AIR/MCD label is not shown.

2 Place label color corresponds to the place ER color.

3 Census tracts are identified by an up to four digit integer number and may have an optional two digit suffix (for example 23 or 1107.02). The census tract number consists of an degit code, an implied decimal between the fourth and fifth digit corresponding to the tract, unless tract number has only leading zeros, and leading zeros for census tract numbers a suffix. The tract number examples shown would have codes of 002300 and 110702, respectively.

Due to space limitations some road names along with other features and geography features on the map, may not be shown.

Key to Adjacent Sheets

	A1	
	A2	A3

State Locations within Entry

Sheet A1 of 3 INset sheets
Total Sheets 10 (Index 1; Parent 6; Inset 3)

NAME Los Angeles County (037)
ENTY TYPE County or statistically equivalent entity
ST California (06)

Census 2020

2020 CENSUS - CENSUS TRACT REFERENCE MAP: Los Angeles County, CA

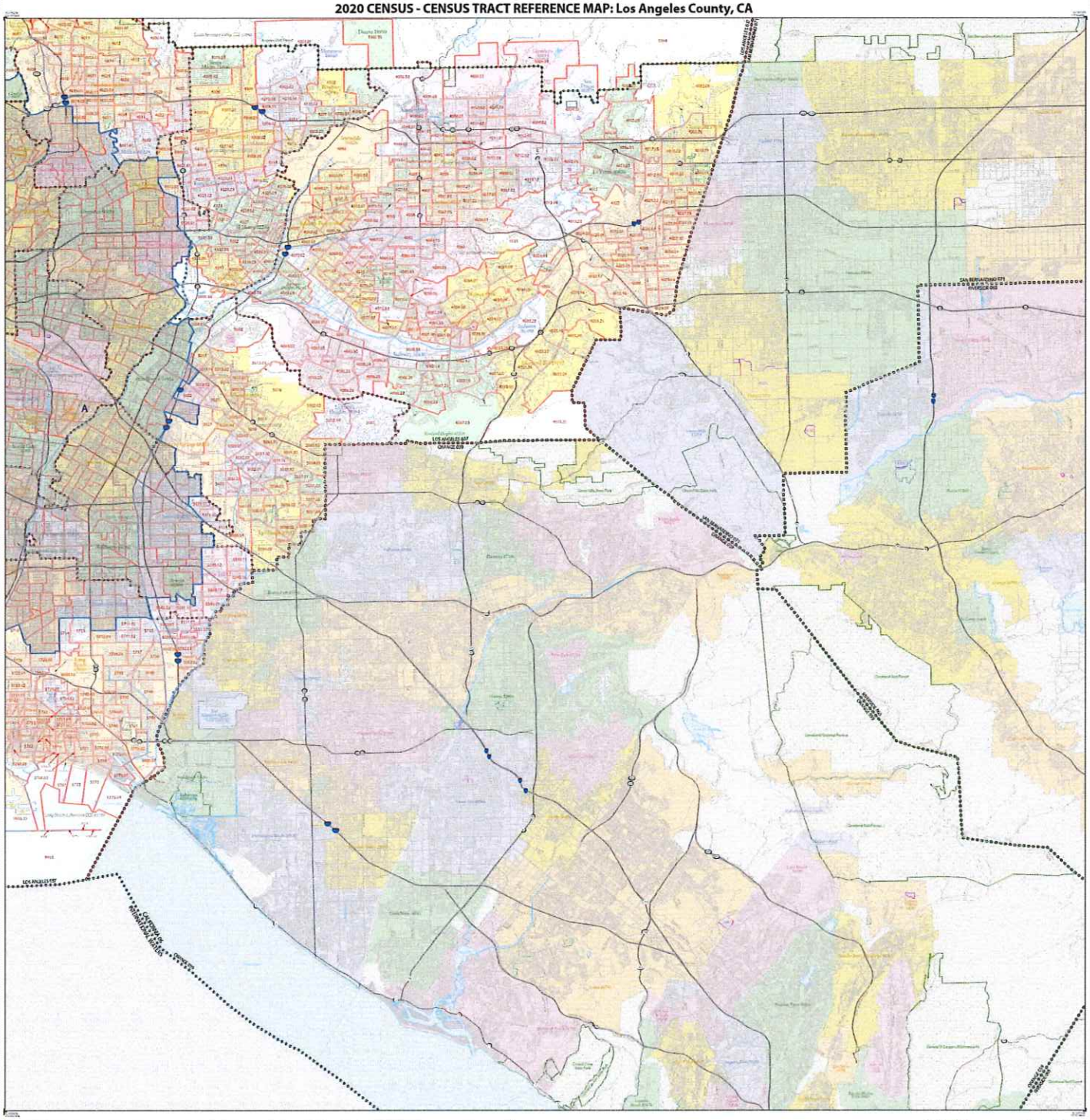
LOS ANGELES CITY
LOS ANGELES EAST CENSUS 2020
CITY OF BEVERLY HILLS
CITY OF SANTA MONICA
CITY OF MALIBU
CITY OF LONG BEACH
CITY OF PALMDALE
CITY OF LANCASTER
CITY OF SANTA CLARITA
CITY OF GLENDALE
CITY OF PASADENA
CITY OF POMONA
CITY OF TORRANCE
CITY OF LOS ANGELES
CITY OF INDUSTRY
CITY OF WEST COVINA
CITY OF ALHAMBRA
CITY OF EL MONTE
CITY OF SOUTH EL MONTE
CITY OF BALDWIN PARK
CITY OF COVINA
CITY OF AZUSA
CITY OF GLENDORA
CITY OF SAN DIMAS
CITY OF LA VERNE
CITY OF CLAREMONT
CITY OF UPLAND
CITY OF ONTARIO
CITY OF CHINO
CITY OF CHINO HILLS
CITY OF MONTCLAIR
CITY OF RANCHO CUCAMONGA
CITY OF FONTANA
CITY OF RIALTO
CITY OF COLTON
CITY OF SAN BERNARDINO
CITY OF BLOOMINGTON
CITY OF FULLERTON
CITY OF BREA
CITY OF LA HABRA
CITY OF LA MIRADA
CITY OF WHITTIER
CITY OF PICO RIVERA
CITY OF SANTA FE SPRINGS
CITY OF NORWALK
CITY OF BELLFLOWER
CITY OF PARAMOUNT
CITY OF LAKEWOOD
CITY OF CERRITOS
CITY OF HAWAIIAN GARDENS
CITY OF LA MIRADA

2020 CENSUS - CENSUS TRACT REFERENCE MAP: Los Angeles County, CA

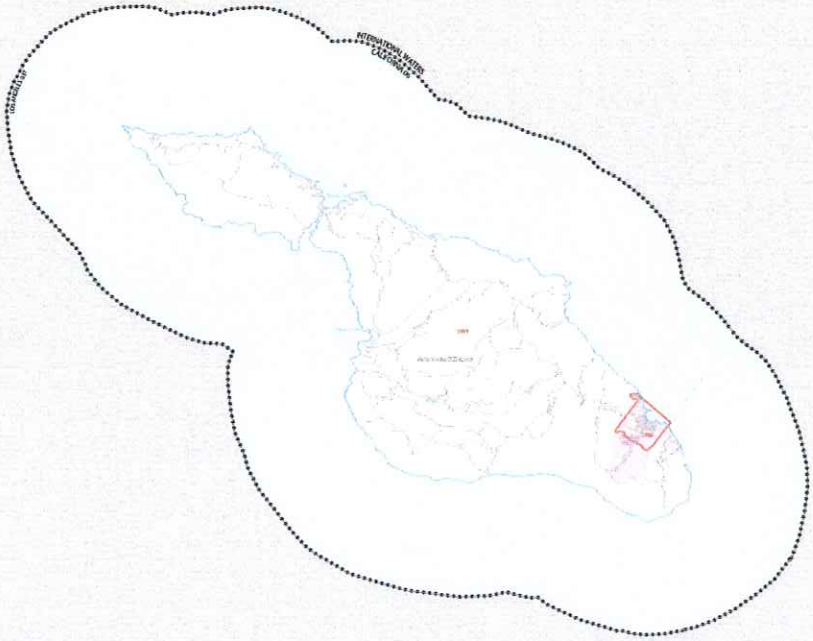

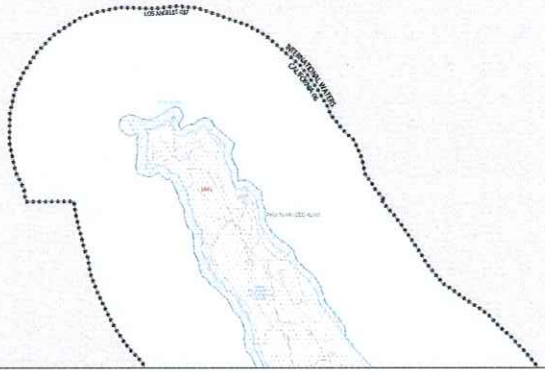

LEGEND

FEATURE DESCRIPTION	SYMBOL	LABEL STYLE
International		CANADA
Federal American Indian Reservation		LONGE HEWA 1890
Off Reservation Trust Land		T1000
State Administrated Indian Reservation		
Alaska Native Regional Corporation		NANA REG 5120
State (or statistically equivalent entity)		NEW YORK 36
County (or statistically equivalent entity)		ERIE 029
Minor Civil Division (MCD)[1]		
Census County Division (CCD), Census Designated Place (CDP), or Incorporated Territory (CI)[2]		
Consolidated City		

FEATURE DESCRIPTION	SYMBOL	LABEL STYLE
Incorporated Place[3]		
Census Designated Place (CDP)		
Census Tract[4]		33.03

FEATURE DESCRIPTION	SYMBOL
Water Body	
College or University	
Airport	
American Indian Off-Reservation Trust Land	
Building or Large Area Such as Shopping Mall, Industrial Park	
Special Land Use Area	

FEATURE DESCRIPTION	SYMBOL
Railroad or U.S. Highway	
Interstate or Other Major Highway	
Other Road	
2010 Urbanized Area	
Nationally Recognized Hiking Trail	
Rivers or Canals	
Area Map	A1

These internal sea, river, marsh, and/or MCD/CCD boundaries outside the map show the boundary symbol for only the highest ranking of these boundaries.

Geographic entitles are followed by either their FIPS or census code.

1 A "-" following an MCD name denotes a false MCD. A "+" following a place name indicates that a false MCD exists with the same name, and FIPS code of the place the false MCD label is not shown.

2 Place label is the concatenate to the place fill color.

3 Census tracts are identified by an up to four digit tract number and may have an optional two digit suffix for example 23 or 1407.02. The census tract order consist of an digit rank assigned to tracts ranked between the fourth and fifth digit corresponding to the tract, minus tract number. For with leading zeros, and leading zeros for census tracts without a suffix. The tract number comprise zeros would have a suffix of 00,000 and 1407.02, respectively.

Due to space limitations some feature classes along with other features and geography features on the map may not be shown.

Key to Adjacent Sheets

	3	4
	5	
	6	

Sheet Location within Entry

Sheet 5 of 6 PARENT sheets
Total Sheets 10 (Index 1; Parent 6; Inset 3)

NAME: Los Angeles County (037)
ENTITY TYPE: County or statistically equivalent entity
ST: California (06)

Census 2020

2020 CENSUS - CENSUS TRACT REFERENCE MAP: Los Angeles County, CA



LEGEND

SYMBOL DESCRIPTION	SYMBOL	LABEL STYLE
International		CANADA
Inland American Indian Reservation		LONGE RESVN 1993
Off-Reservation Trust Land		T1200
Tribal Subsidiary Indian Reservation		
Alaska Native Regional Corporation		NANA ANC 9229
State or statistically equivalent county		NEW YORK 36
County or statistically equivalent county		ERIE 029
Minor Civil Division (MCD)[1]		
Census County Division (CCD), Census Subarea, City or Unincorporated Portion of City		
Consolidated City		

SYMBOL DESCRIPTION	SYMBOL
Incorporated Place[2]	
Census Designated Place (CDP)[2]	
Census Tract[3]	33.03
Water Body	
College or University	
Airport	
Primary Service Highway Ramp	
Selected or Local Path Route of Railroad Map	
Railroad Station Stop	

SYMBOL DESCRIPTION	SYMBOL
Railroad or U.S. Highway	
Local Road or Street	
Ferry Boat	
AMTRAK Route, with Stopping at Stop	
Alternate Branch of Route for Excursion Cancel	
Block Area	A1

1 Some incorporated, state, county, and/or MCD/CCD boundaries overlap; the map shows the boundary symbol for only the highest ranking of these boundaries.

Geographic area names are followed by either their FIPS or census code

1 A "" following an MCD name denotes a false MCD. A "" following a place name indicates that a false MCD exists with the same name, and FIPS code of the place the false MCD label is not shown.

2 Place label color corresponds to the place fill color.

3 Census tracts are identified by six or four digit numbers (number and suffix) and are labeled on the map with the six digit number or the four digit number and suffix. The suffix is the number of the digits to the right of the decimal between the fourth and fifth digit corresponding to the tract. Census tract numbers, but with leading zeros, and leading zeros for suffixes with no suffix, are shown. The tract number examples shown would have values of 002200 and 110702, respectively.

Due to space limitations, some road features, along with other feature and geography names on the map, may not be shown.

Key to Adjacent Sheets

	5	
	6	

Sheet Location within Entry

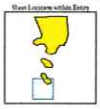

Sheet 6 of 6 PARENT sheets
Total Sheets 16 (Index 1; Parent 6; Inset 1)

NAME: Los Angeles County (037)
ENTITY TYPE: County or statistically equivalent entity
ST California (06)

Census 2020

2020 CENSUS - CENSUS TRACT REFERENCE MAP: Los Angeles County, CA

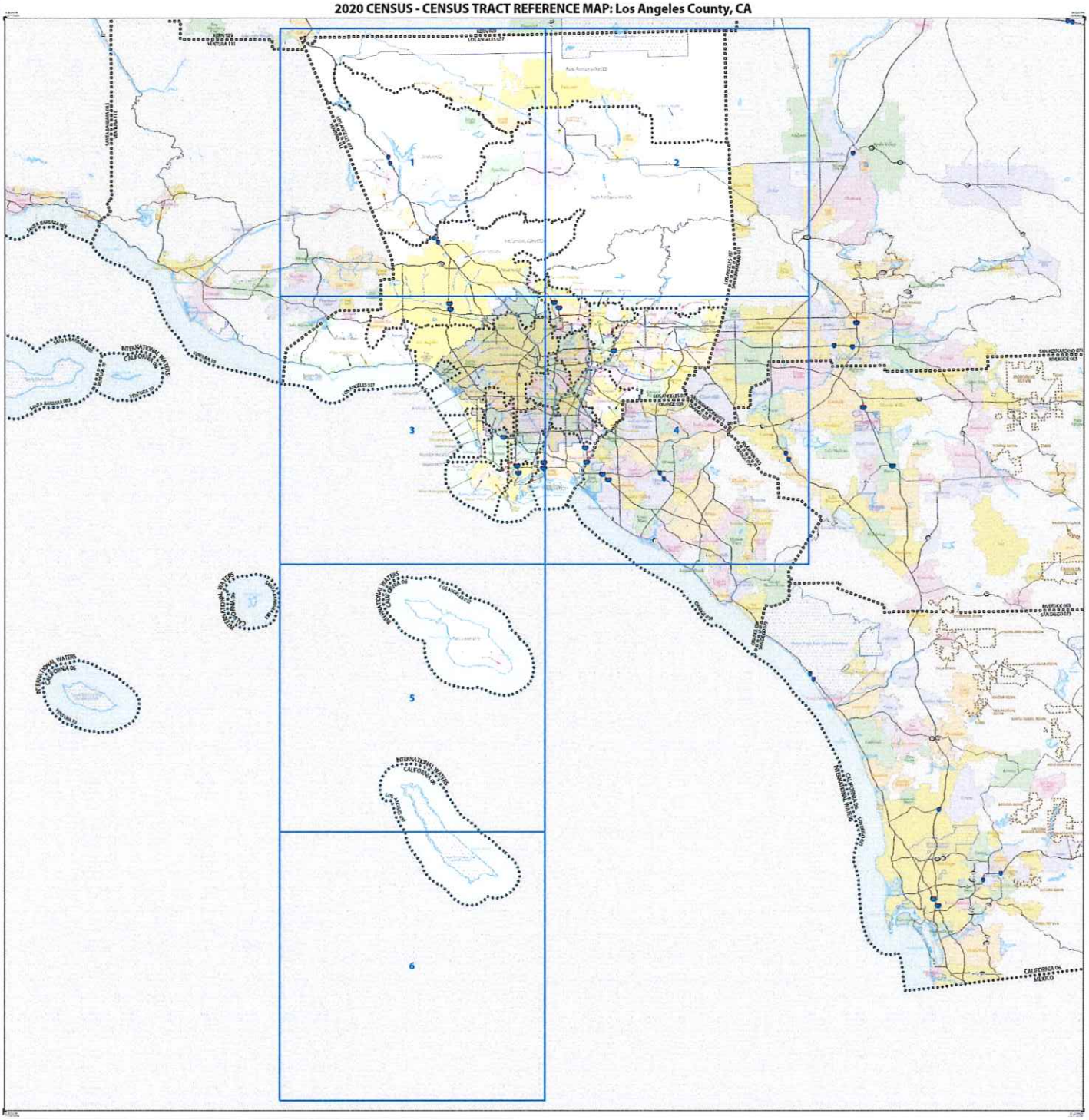

LEGEND

FEATURE DESCRIPTIONS	SYMBOL	LABEL STYLE
International		CANADA
Federal American Indian Reservation		LARGE RESERVATION
Off Reservation Trust Land		TTLRM
State American Indian Reservation		
Alaska Native Regional Corporation		NANA REGION
State or equivalent (primary county)		NEW YORK 36
County or equivalent (primary county)		LINE 029
Minor Civil Division (MCD)[1]		
Census Designated Place (CDP) Incorporated Portion of a CDP		
Consolidated City		

FEATURE DESCRIPTIONS	SYMBOL	LABEL STYLE
Incorporated Place[1]		
Census Designated Place (CDP)[1]		
Census Tract[2]		35.02
Block		
Block Group		
Block Group (Suffolk County, New York)		
Block		
Block Group (Suffolk County, New York)		
Block		
Block Group (Suffolk County, New York)		
Block Group (Suffolk County, New York)		
Block Group		A1

FEATURE DESCRIPTIONS	SYMBOL
Railroad or U.S. Highway	
Road (Interstate or State Route)	
Other Road	
2020 Road Hierarchy (also Highway or Pike)	
Statewide Boundary (Non-Census Tract)	
Block Group	A1

Where constructed, state, county, and/or MCD/CDP boundaries coincide, the map shows the boundary symbol for only the highest ranking of these boundaries.

Geographic area names are followed by either their FIPS or ANSI code.

1 A "1" following an MCD name denotes a Minor Civil Division (MCD). A "2" following a place name indicates that a Valid MCD exists with the same name and FIPS code as the place. The Valid MCD is not shown.

2 Place label color corresponds to the place fill color.

3 Census tracts are identified by an up to four-digit tract number and may have an optional two-digit suffix for example 23 or 1407.02. The census tract code consist of an basic, or an implied, decimal between the fourth and fifth digit corresponding to the tract, census tract number. For such leading zeros, and leading zeros for census tract suffixes a suffix. The tract number examples shown would have codes of 002300 and 140702, respectively.

Due to space limitations, some road names, along with other features and geography features on the map may not be shown.

Note: This reference map provides the most short contemporary at a glance to the original source. Due to such generalization, some concepts may be a simplified, distorted, partial, and/or wind map details for illustrative purposes.

OFF RESERVATION TRUST LAND NAMES

T1000	Alpine California
T1133	Barona
T2363	Morongo
T2383	Pechanga
T3157	Rincon
T3453	San Manuel
T3460	San Pasqual
T3470	Sycuan
T4050	Susanville
T5000	Viejas

Total Sheets 10 (Index 1; Parent 6, Inset 3)

NAME: Los Angeles County (037)
ENTITY TYPE: County or statistically equivalent entity
ST: California (06)

Census 2020

2020 CENSUS - CENSUS TRACT REFERENCE MAP: Los Angeles County, CA

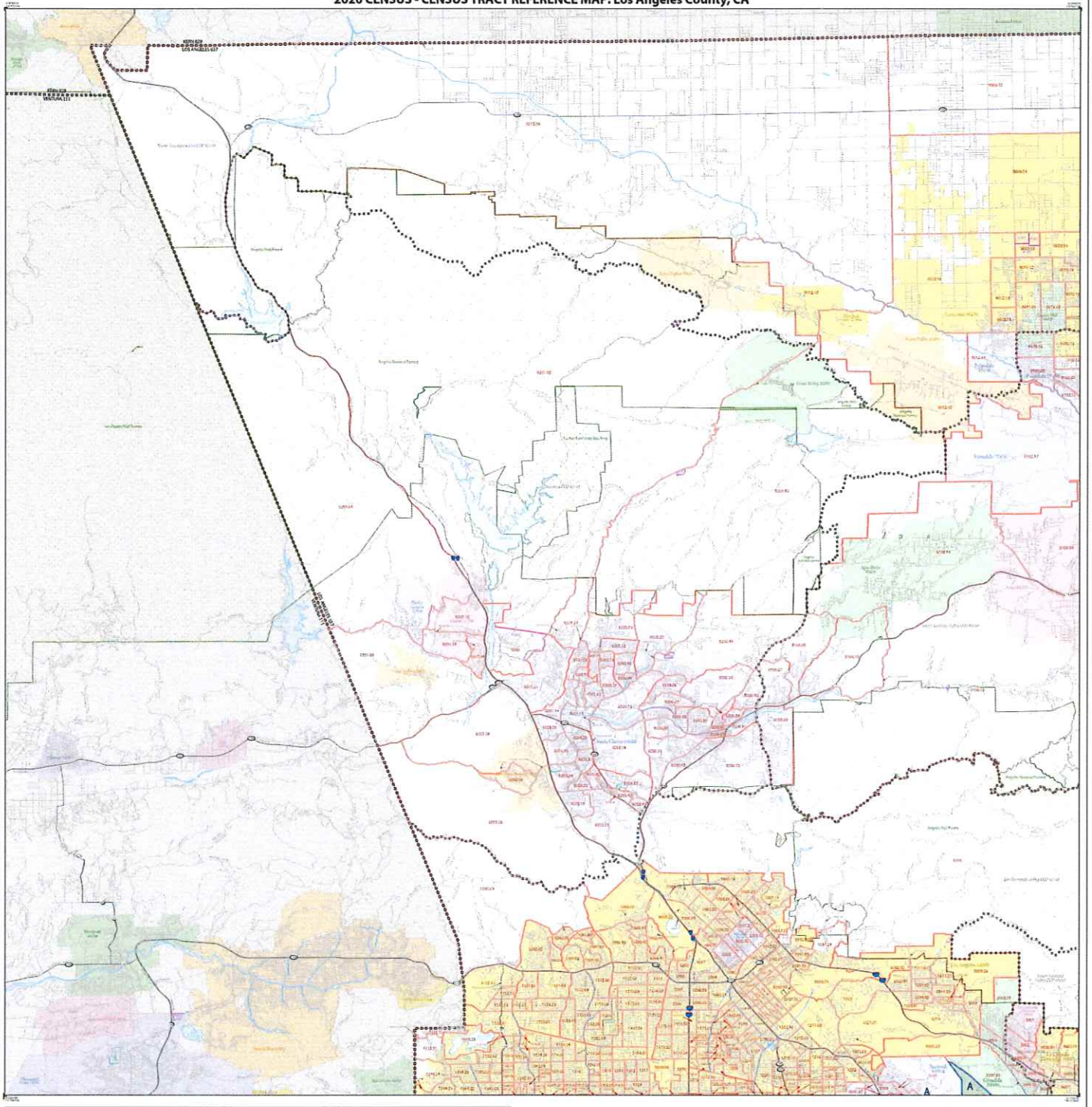

LEGEND

SYMBOL DESCRIPTION	SYMBOL	LABEL STYLE
International		CANADA
Federal American Indian Reservation		LAKNE ABEYN 1860
Off Reservation Trust Land		TT000
State American Indian Reservation		NAVAJO 32723
Alaska Native Regional Corporation		NEW YORK 36
State (or statewide equivalent entity)		ME 029
County (or statewide equivalent entity)		
Minor Civil Division (MCD)[1]		
Census County Division (CCD), Census Subarea Name or Equivalent Territory of GU		
Consolidated City		

SYMBOL DESCRIPTION	SYMBOL
Incorporated Place[2]	
Census Designated Place (CDP)	
Census Tract[3]	
Water Body	
Railroad Feature	
Road	
2020 Trail Network (2020 Trailway or Trail)	
American Indian Statistical Area	
Alaska Native Statistical Area	
Hawaiian Homeland	
Tribal Subdivision/ Remainder (Census)	
Tract Size	A1

SYMBOL DESCRIPTION	SYMBOL
Interstate or U.S. Highway	
State Highway or Other Road	
Other Road	
2020 Trail Network (2020 Trailway or Trail)	
Hawaiian Homeland Trail	
Tribal Subdivision/ Remainder (Census)	

When statistical area, county, minor civil division (MCD), or place boundaries coincide, the map shows the boundary symbolized for only the highest ranking of these boundaries.

Geographic area names are followed by either four (FIPS) or census code:

1 A "." following an MCD name denotes a false MCD. A "." following a place name indicates that a false MCD exists with the same name, and FIPS code of the place (the false MCD label is not shown.

2 Place label color corresponds to the place fill color.

3 Census tracts are identified by six or four digit tract number and may have an optional two-digit suffix for example 21 or 1407.02. The census tract color consists of an digit with no suffix, 0 (zero) between the fourth and fifth digit corresponding to the tract, remainder tract number. For with leading zeros, and leading zeros for census tracts without a suffix. The tract number examples above would have codes of 0021 and 140702, respectively.

Due to space limitations, major road names, along with other features and geography names on the map, may not be shown.

Key to Adjacent Sheets

	1	2
	3	4

Sheet Location within Entity

Sheet 1 of 6 PARENT sheets
Total Sheets 10 (Index 1; Parent 6; Inset 3)

NAME: Los Angeles County (037)
ENTITY TYPE: County or statistical equivalent entity
ST: California (06)

Census 2020

U.S. DEPARTMENT OF COMMERCE U.S. Census Bureau

2020 CENSUS - CENSUS TRACT REFERENCE MAP: Los Angeles County, CA

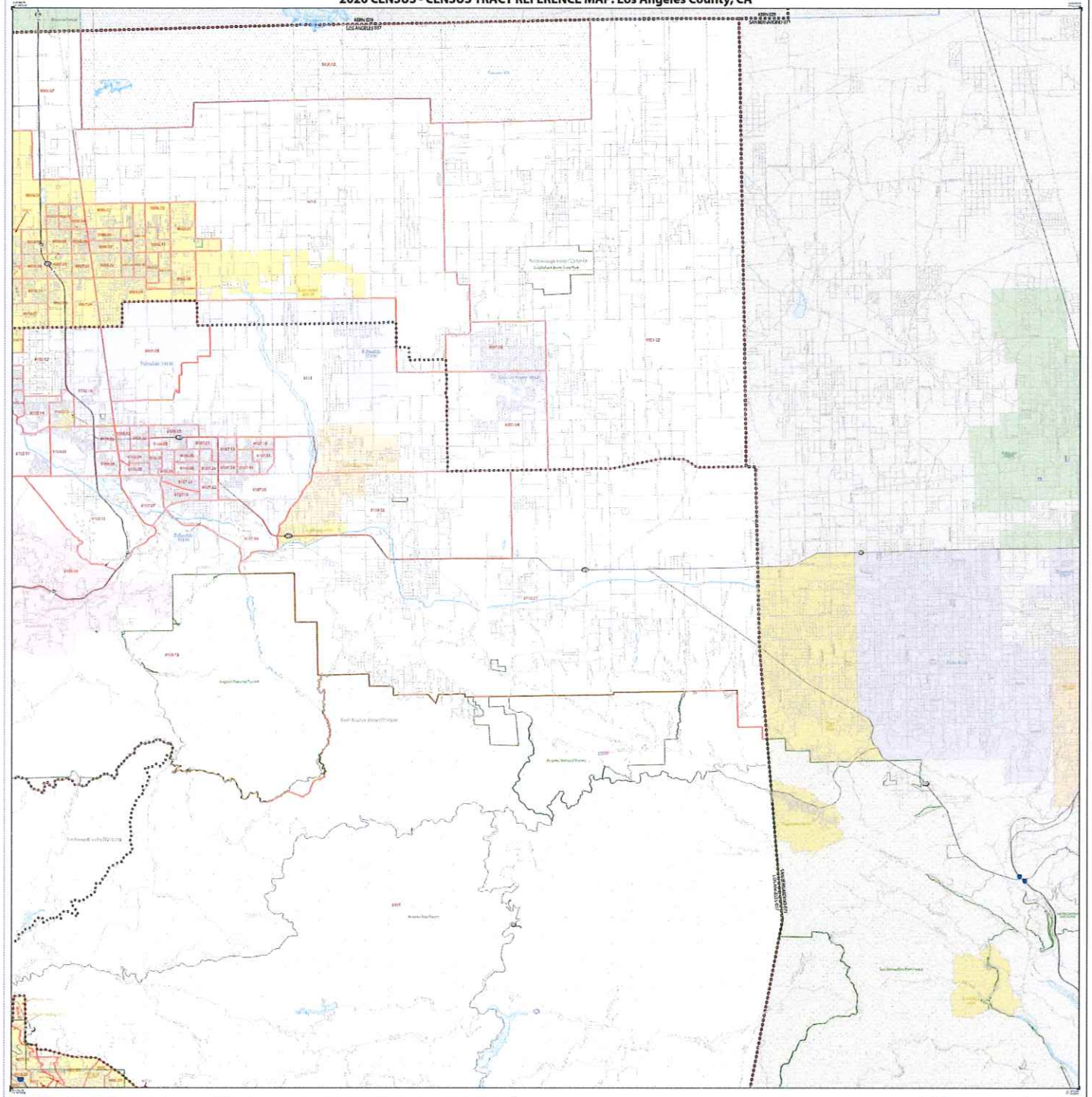

LEGEND

FEATURE DESCRIPTION	SYMBOL	LABEL STYLE
International		CANADA
Federal Reservation (Indian Reservation)		LAKE KEWA 1890
Off Reservation Trust Land		T1000
State Reservation (Indian Reservation)		Tulalip Reservation
Alaska Native Regional Corporation		NAN RANGE R2W
State (or equivalent) legislative district		NEW YORK 36
County (or equivalent) legislative district		DIST 029
Minor Civil Division (MCD)*		Tulalip Town (MCD)
Census County Division (CCD), Census Subarea, Census Area, Municipality, Borough (CS)		Hoonah City (CCD)
Consolidated City		SEATTLE (CC)

FEATURE DESCRIPTION	SYMBOL	LABEL STYLE
Incorporated Place*		[illegible]
Census Designated Place (CDP)*		[illegible]
Census Tract*		32.02
Hydrography		
Water Body		
Coastal Shoreline		
Island		
Intermittent Water		
Intermittent Shoreline		
Intermittent Island		
Transportation		
Primary Road		
Secondary Road		
Local Road		
Other Road		
Unpaved Road		
Railroad		
Other Transportation		
Trail		
Other Feature		
Special or U.S. Highway		
State Highway or Other Road		
Other Road		
Unpaved Road		
Railroad		
Other Transportation		
Trail		
Other Feature		
Text size		A1

Where statistical city, county, county and/or MCD/CCD boundaries coincide, the map shows the boundary symbolized with the highest ranking of these boundaries.

Geographic cross-walks are followed by using these FIPS or census codes.

1 A "*" following an MCD name denotes a false MCD. A "*" following a place name indicates that a false MCD exists with the same name, and FIPS code of the place the false MCD which is not shown.

2 Place labels not corresponding to the place GE color.

3 Census tracts are identified by one or four digit tracts number and tract have an optional two-digit suffix for example 25 or 1007.02. The census tract order consist of an digit with an implied decimal between the fourth and fifth digit corresponding to the tract. Tracts are sorted in numbers. Not with leading zeros, and leading zeros for census tracts without a suffix. The tract number examples shown would have values of 002500 and 100702, respectively.

Due to space limitations, not all small features, along with other textual and geography features on the map, may not be shown.

Key to Adjacent Sheets

1	2	
3	4	

Sheet Location within Entity

Sheet 2 of 6 PARENT sheets
Total Sheets: 10 (Index 1; Parent 6; Inset 3)

NAME Los Angeles County (037)
ENTITY TYPE County or statistically equivalent entity
ST California (06)

Census 2020

2020 CENSUS - CENSUS TRACT REFERENCE MAP: Los Angeles County, CA

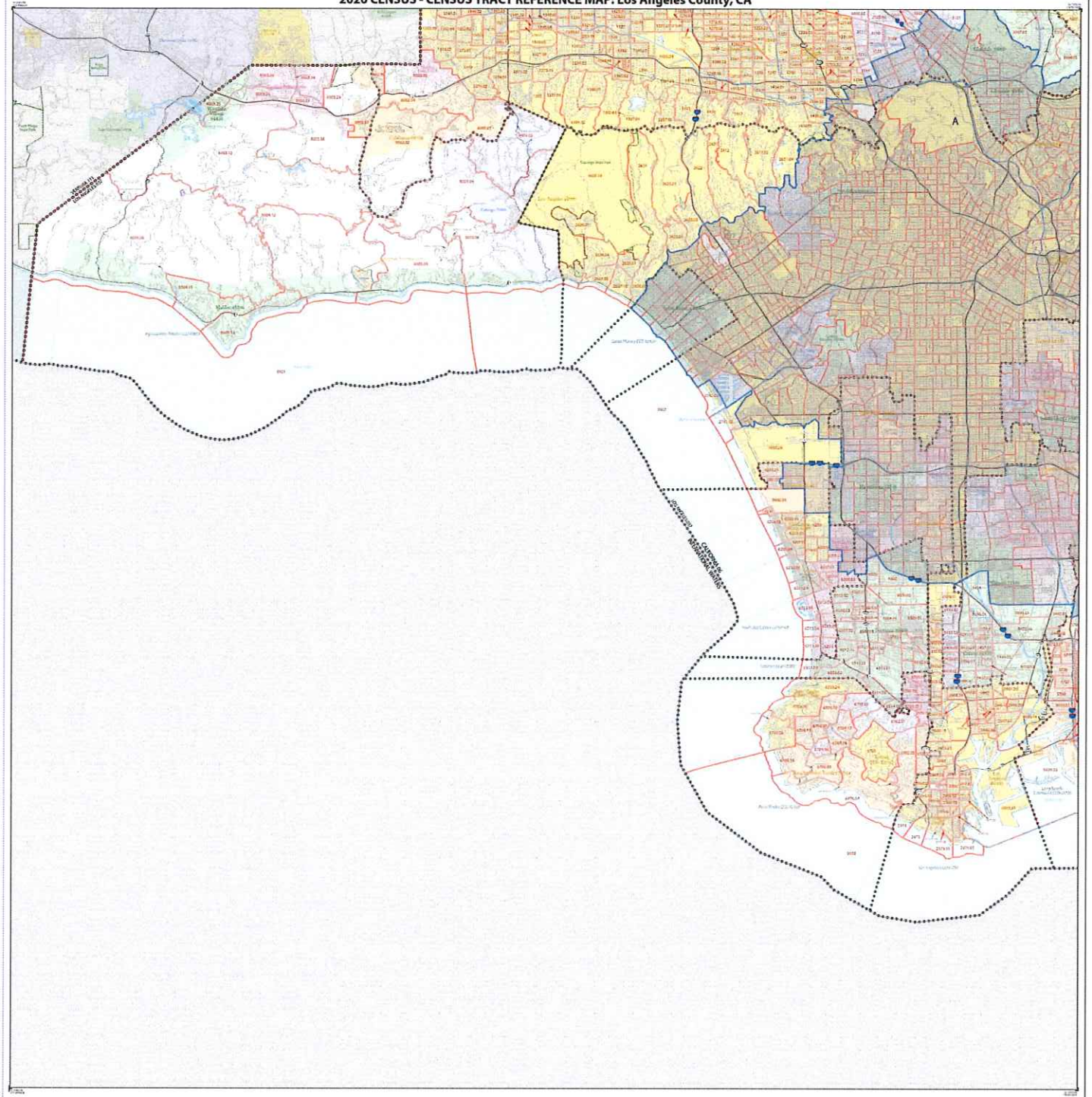

LEGEND

FEATURE DESCRIPTION	SYMBOL	LABEL STYLE
International		CANADA
Tribal American Indian Reservation		UTAH
Off Reservation Trust Land		
State American Indian Reservation		
Alaska Native Regional Corporation		NORTHWEST ARCTIC
State or statistically equivalent entity[1]		NEW YORK 36
County or statistically equivalent entity[1]		ERIE 029
Minor Civil Division (MCD)[1]		
Census County Division (CCD), Census Subarea (CSA), or Equivalent Feature (CE)[1]		
Consolidated City		

FEATURE DESCRIPTION	SYMBOL	LABEL STYLE
Incorporated Place[2]		
Census Designated Place (CDP)[2]		
Census Tract[3]		33.07

FEATURE DESCRIPTION	SYMBOL
Area Body	
Landmass	
Water	
Primary Service Roads[4] Limited Access	
Primary Other Roads[4] Hard Surface, All Weather	
Local, Neighborhood, Rural Roads[4]	

FEATURE DESCRIPTION	SYMBOL
Interstate or U.S. Highway	
State Highway or State Road	
Other Road	
AND Trail, Marine, Other Features of Note	
Railroad Network or Route for Northern Lights[5]	
Start Area	A1

When information was, state, county, and/or MCD/CCD boundary crosses, the map shows the boundary symbol for only the highest ranking of these boundaries.

Geographic area names are followed by either their FIPS or census code.

1 A "-" following an MCD name denotes a false MCD. A "+" following a place name indicates that it has MCD name with the same name, and FIPS code in the place the false MCD that is not shown.

2 Place label color corresponds to the place fill color.

3 Census tracts are identified by an up to four digit tract number and may have an expanded two digit suffix for example 25 or 1007.02. The census tract suffix is shown on the map with a decimal point between the hundred and tens digit, corresponding to the four digit tract number without a decimal. Leading zeros, and trailing zeros for census tracts without a suffix, The tract number strings in these would have codes of 002200 and 100702, respectively.

Due to space limitations some small features, along with other features and geography, may not be shown.

Key to Adjacent Sheets

	1	2
	3	4
	5	

Sheet Location within Entity

Sheet 3 of 6 PARENT sheets
Total Sheets: 10 (Index 1; Parent 6; Inset 3)

NAME: Los Angeles County (037)
ENTITY TYPE: County or statistical equivalent entity
ST: California (06)

Census 2020

All legal boundaries and names are as of January 1, 2020. The boundaries shown on this map are for Census Bureau statistical data collection and tabulation purposes only; their status and name are designated for statistical purposes, does not necessarily denote recognition of jurisdictional authority or rights of ownership or territorial

Geographic Vintage: 2020 Census (effective date January 1, 2020)
Data Source: U.S. Census Bureau's MAF/TIGER database (MTDB)
Map Creation: Geographic Division, January 29, 2021

U.S. DEPARTMENT OF COMMERCE U.S. Census Bureau

Projection: Albers Equal-Area Conic
Datum: NAD 83
Spheroid: GRS 1980
Unit: Meters
Horizontal Accuracy: 10.00 m
Vertical Accuracy: 1.0 VCD
Surface or Origin: Meters, Origin 10 0 0
False Easting: 0
False Northing: 0

2020 CENSUS - CENSUS TRACT REFERENCE MAP: Los Angeles County, CA

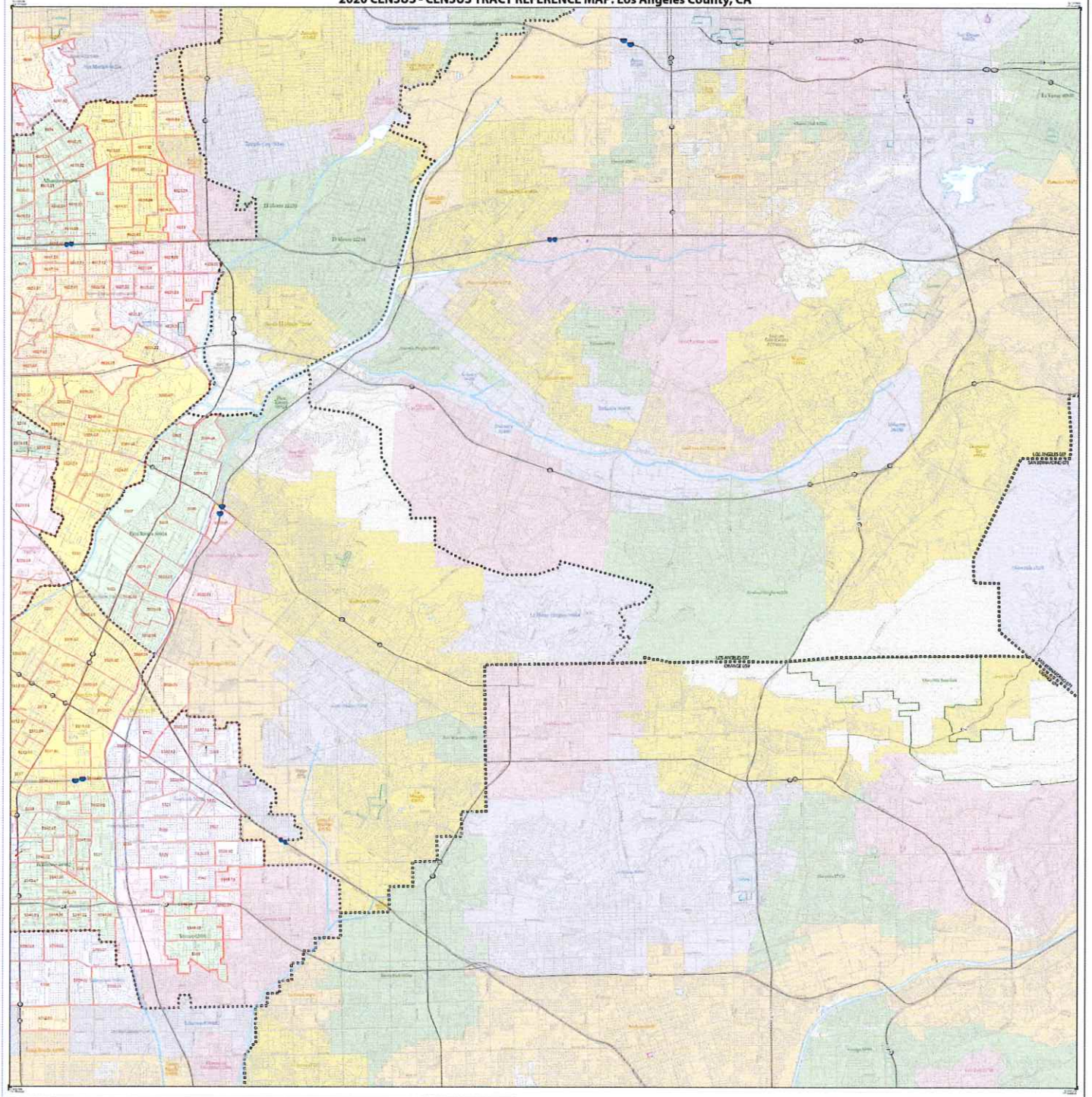

LEGEND

Key to Adjacent Sheets

A1		
A2	A3	

State Location within Entry

Sheet A3 of 3 INSET sheets
Total Sheets: 10 (Index 1; Parent 6; Inset 3)

NAME: Los Angeles County (037)
(SUBTYPE: County or statistically equivalent entity
ST: California (06)

Census 2020

2020 CENSUS - CENSUS TRACT REFERENCE MAP: Riverside County, CA

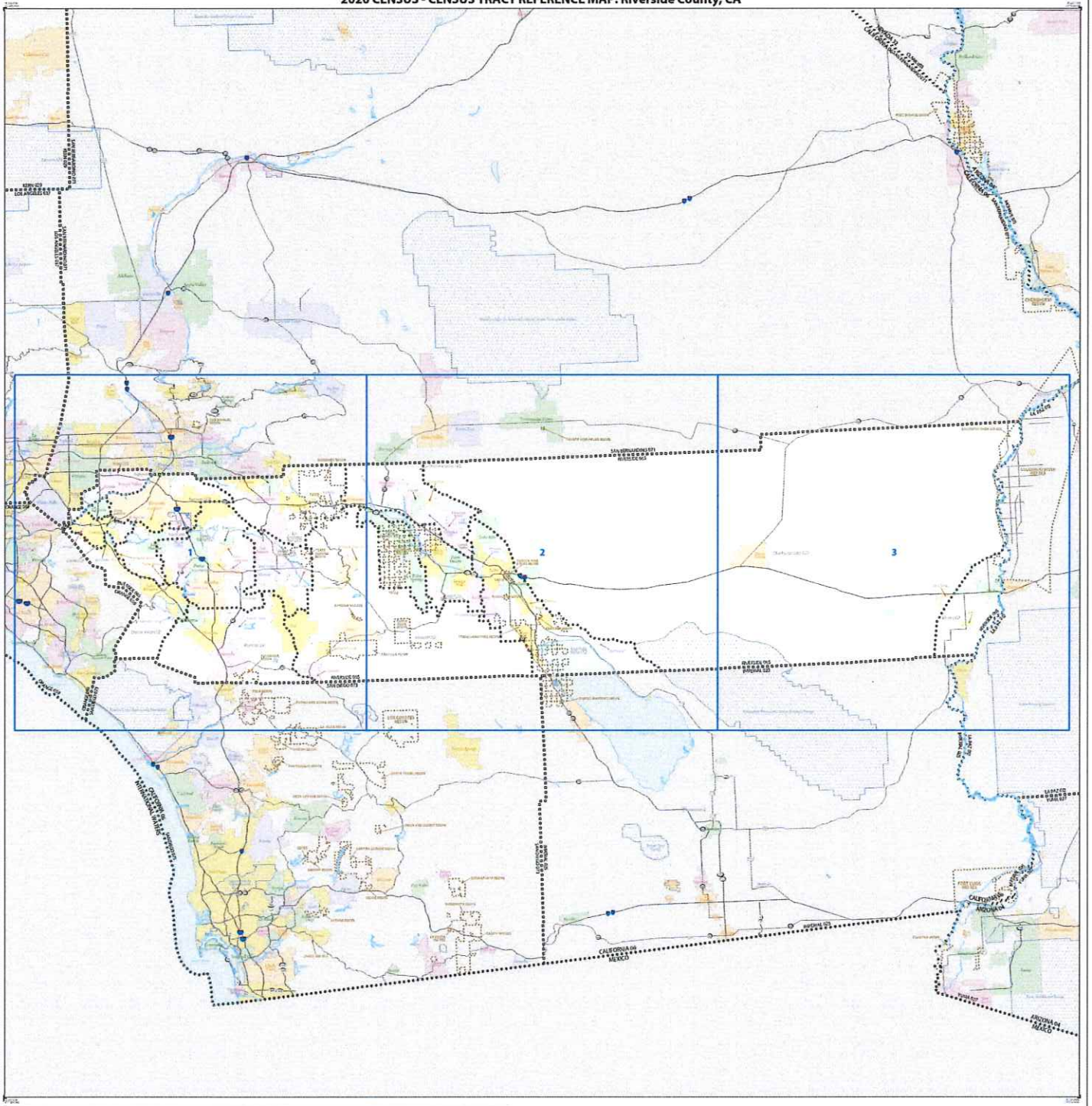

LEGEND

STATISTICAL AREA DESCRIPTION	SYMBOL	LABEL LEVEL
International		COUNTRY
Federal American Indian Reservation		LARGE AREA LABEL
Off Reservation Trust Land		STATE
State American Indian Reservation		
Alaska Native Regional Corporation		NAME ABBREVIATION
State or statistically equivalent entity		NEW YORK 36
County (or statistically equivalent entity)		SHELBY
Minor Civil Division (MCD)[1]		
Census County Division (CCD), Incorporated Place, Consolidated Incorporated Place (ICP)		
Congressional District		

STATISTICAL AREA DESCRIPTION	SYMBOL	LABEL LEVEL
Incorporated Place[2]		
Census Designated Place (CDP)[2]		
Census Tract[3]		53.07

STATISTICAL AREA DESCRIPTION	SYMBOL
Water Body	
Hydrography	
Military	
American Indian Statistical Areas	
Hydrology in Large Scale Urban or Basemap Area	
Non-MCD Place	

STATISTICAL AREA DESCRIPTION	SYMBOL
Interstate or U.S. Highway	
State Highway or Other Road	
Other Road	
AIAN Trail, Road or Other Feature	
Alaskan Native Statistical Area Boundary Extension	
Tract Area	A1

Where international, state, county and/or MCD/CCD boundaries coincide, the map shows the boundary symbol for only the highest ranking of these boundaries.

Geographic area names are followed by either their FIPS or census code.

1 A "-" following an MCD name or a blank MCD; A "-" following a place name indicates that it lies MCD; same with the same name and FIPS code in the place file (a blank MCD label is not shown.

2 Place label color corresponds to the place fill color.

3 Census tracts are identified by up to four digit tract number and may have an optional two digit suffix for example 23 or 1307.02. The census tract color scheme of an degree of the implied distinct between the fourth and fifth digit corresponding to the four, seven-digit number. For well building name, and making sense for nature more relative a scale. The tract number examples shown would have color of 0.0200 and 1307.02, respectively.

This to space limitations, some coordinates along of the other features and geography areas on the map may not be shown.

Note: This index map is provided for map sheet orientation and reference to the subject area. Due to scale limitations, map features may not be included. Refer to current relative area map sheets for detailed map content.

OFF-RESERVATION TRUST LAND NAMES

[illegible]	Agua Caliente
[illegible]	Barona
[illegible]	Fort Mojave
[illegible]	Morongo
[illegible]	Pechanga
[illegible]	Rincon
[illegible]	San Manuel
[illegible]	San Pasqual
[illegible]	Soboba
[illegible]	Sycuan
[illegible]	Torres Martinez Palms
[illegible]	Viejas

Total Sheets: 4 (Index 1; Parent 3; Inset 0)

NAME: Riverside County (065)
ENTITY TYPE: County or statistically equivalent entity
ST: California (06)

Census 2020

2020 CENSUS - CENSUS TRACT REFERENCE MAP: Riverside County, CA

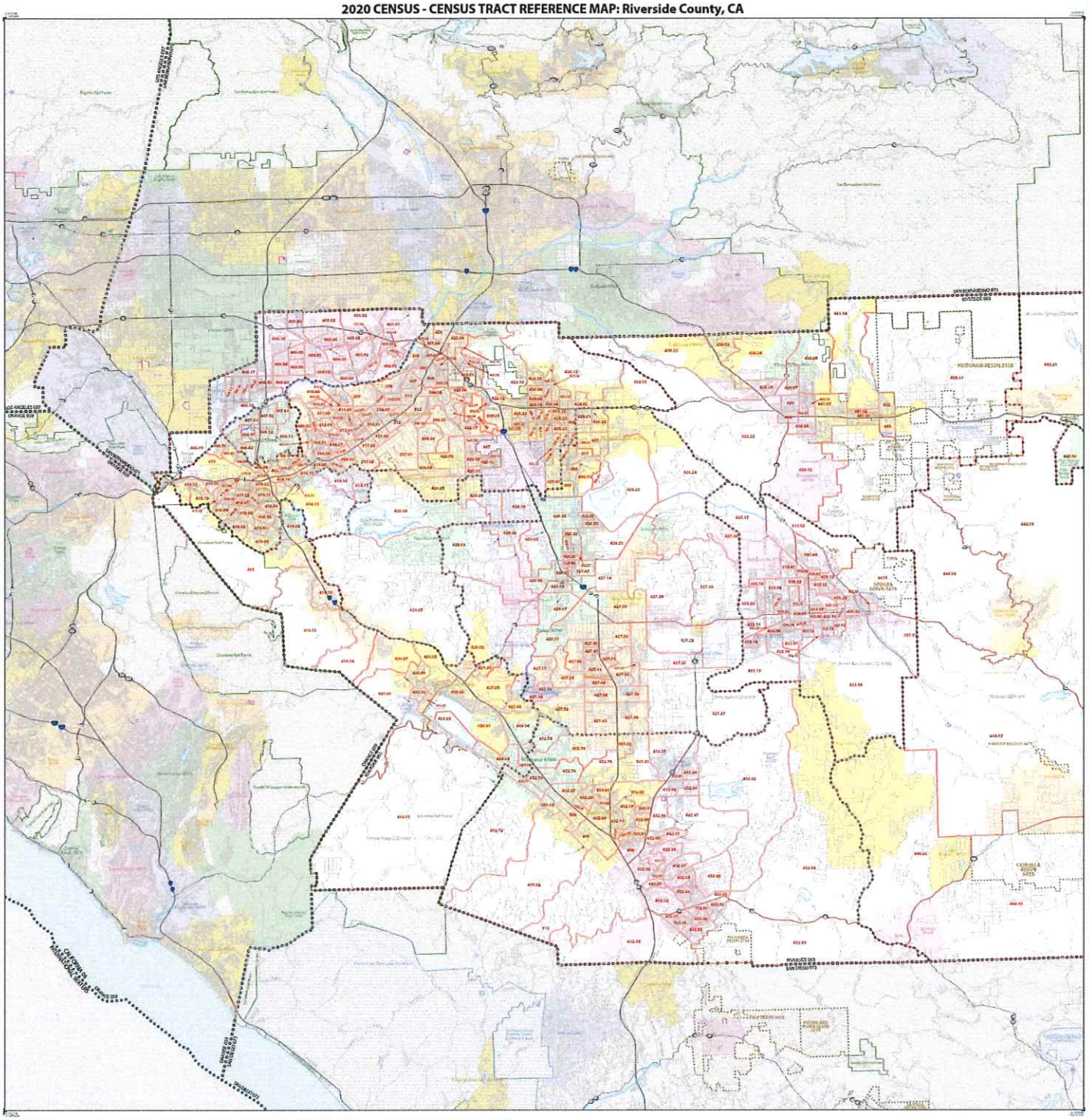

LEGEND

SYMBOL DESCRIPTION	SYMBOL	LABEL STYLE
International		CANADA
Federal American Indian Reservation		LONGE RESERVATION
Off Reservation Trust Land		T1000
State American Indian Reservation		
Alaska Native Regional Corporation		NANA REGIONAL
State or statistically equivalent entity		NEW YORK 36
County or statistically equivalent entity		ONE 029
Minor Civil Division (MCD)[1]		
Census Designated Place (CDP) or Incorporated Place[2] (CP)		
County Subdivision (CCD) or Incorporated Place[2] (CP)		

SYMBOL DESCRIPTION	SYMBOL	SYMBOL DESCRIPTION	SYMBOL	LABEL STYLE
Incorporated Place[2]		Census Tract[3]		55.02
Census Designated Place (CDP)[2]				

DESCRIPTION	SYMBOL	DESCRIPTION	SYMBOL
Water Body		Interstate	
Urban or Municipal		U.S. Highway	
Military		State Highway	
American Indian Reservation Boundary		Alternate Numbered Interstate or U.S. Highway	
Railroad or other Rail Route of Interest		Other Road	
		Other Trail	
		2020 Road Network (also Highway and Rail)	
		Alternate Numbered State Highway	
		Non-Area	A1

Where unincorporated, state, county, and/or MCD/CCD boundaries coincide, the map shows the boundary symbol for only the highest ranking of these boundaries.

Geographic area names are followed by either their FIPS or census code.

1 A "." indicating an MCD name denotes a false MCD. A "." indicating a place name indicates that a false MCD exists with the same name and FIPS code as the place shown in MCD label is not shown.

2 Place label color corresponds to the place fill color.

3 Census tracts are identified by an up to four-digit integer number, and may have an optional two digit suffix (for example 27 or 147.02). The census tract suffix is omitted if it does not exist. Leading zeroes are not included and trailing zeroes are omitted in labels, but are included, but with leading zeroes and trailing zeroes in county tracts without a suffix. The tract number examples above would have codes of 002700 and 147102, respectively.

Due to space limitations, major road names, along with other features and geography names on the map may not be shown.

OST RESERVATION TRUST LAND NAMES

1000	Agua Caliente
1200	Morongo
1445	San Manuel
1979	Soboba

Key to Adjacent Sheets

	1	2

Sheet Location within Entity

Sheet 1 of 3 PARENT sheets
Total Sheets: 4 (Index 1; Parent 3; Inset 0)

NAME: Riverside County (065)
ENTITY TYPE: County or statistically equivalent entity
ST: California (06)

Census 2020

2020 CENSUS - CENSUS TRACT REFERENCE MAP: Riverside County, CA

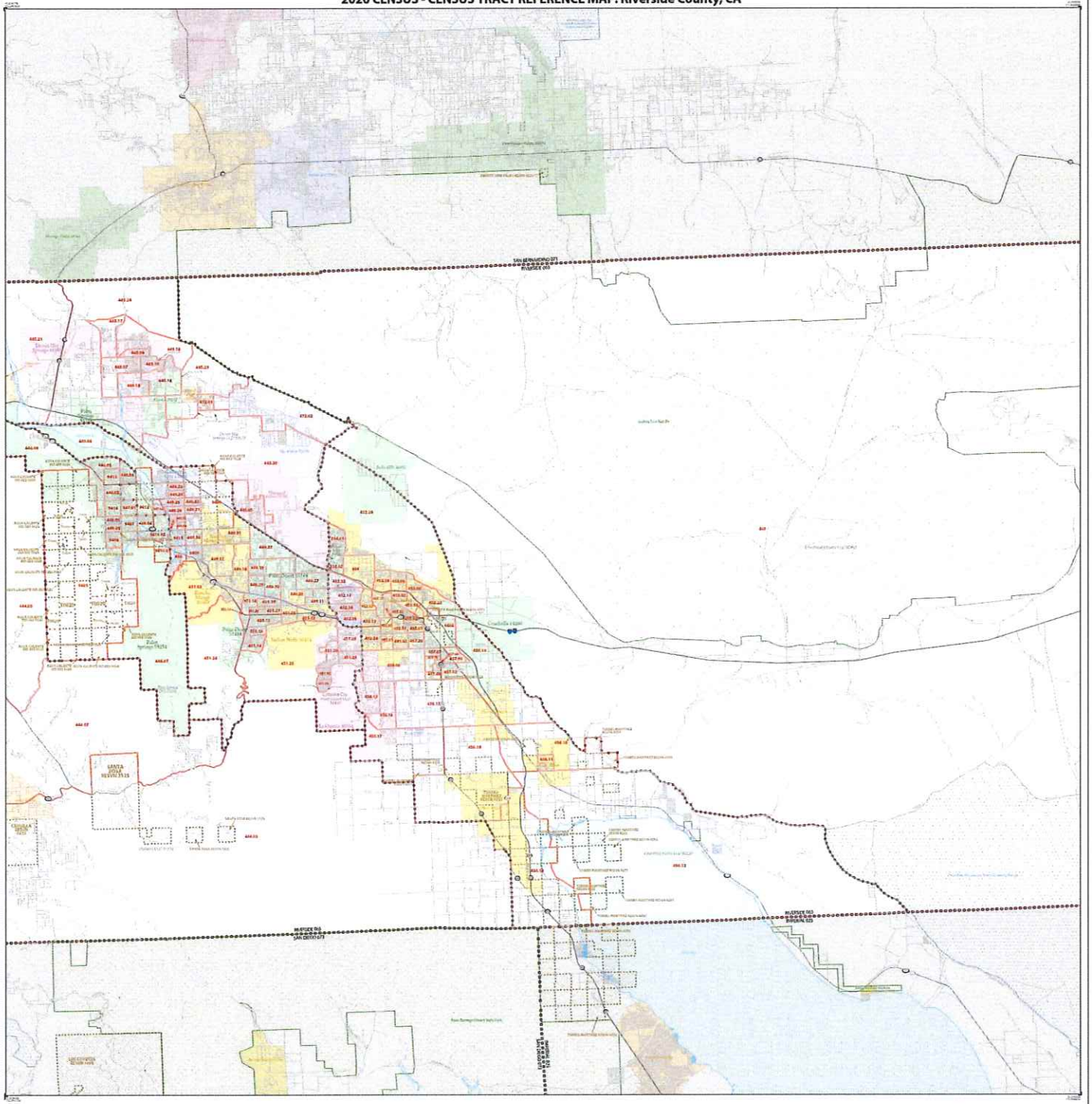

LEGEND

SYMBOL DESCRIPTION	SYMBOL	LABEL STYLE
International		CANADA
Federal American Indian Reservation		KANOSH RESERVATION
19th Reservation Trust Land		TUBA
State American Indian Reservation		Tejon Indian Tribe
State Statistical Area		MAINE-NEW HAMPSHIRE
State or statistically equivalent entity		NEW YORK 36
County or statistically equivalent entity		ERIE CO
Minor Civil Division (MCD)[1]		Tyler Town of (T)
Census County Division (CCD), Census Subarea or City or Incorporated Place (CIP)		Hancock CCD Bangor
Consolidated City		MINNEAPOLIS-ST. PAUL

SYMBOL DESCRIPTION	SYMBOL	LABEL STYLE
Incorporated Place [2]		Dover-Foxcroft
Census Designated Place (CDP) [2]		Indian Township
Census Tract [3]		55.02

DESCRIPTION	SYMBOL
Water Body	
College or University	
Airport	
American Indian Statistical Area	
Alaska Native Village Statistical Area	
Hawaiian Home Land	

DESCRIPTION	SYMBOL
Interstate or U.S. Highway	
State Highway or State Road	
Other Road	
2010 Urbanized Area (UA)	
Statistical Boundary or Boundary Line	
Block Area	A1

Where constitutional, state, county, and/or MCD/CCD boundaries coincide, the map shows the boundary symbol for only the highest ranking of these boundaries.

Geographic area names are followed by either four FIPS or census codes.

1 A "+" indicating an MCD name denotes a fully MCD. A "-" indicating a place name indicates that it lists MCD status +99 the state name and FIPS code in the place file (or MCD file) is not shown.

2 Place label color corresponds to the place fill color.

3 Census tracts are identified by an up to four-digit numeric number and may have a two-digit suffix. Tract suffixes of "00" are not shown. Tract numbers are not unique within an Implied Area (IA) or the South and Adjacent Regions, and thus may be preceded by the IA code, and/or the state and county codes, if needed, for unique identification. Tract numbers are not unique within a county. The tract number examples shown would have codes of 0100 and 110102, respectively.

Due to space limitations, some road names, along with other features and geography names on the map may not be shown.

OFF RESERVATION TRUST LAND NAMES
TRUST Trust Land
TRPT Tribal Parcel

All legal boundaries and names are as of January 1, 2020. The boundaries shown on the map are for Census Bureau statistical data collection and tabulation purposes only; their location and designation for statistical purposes does not constitute a jurisdictional or cultural boundary or imply any of a number of other meanings.

Cartographic Vintage: 2020 Census of Geography, Date: January 1, 2020
Map Projection: Lambert Conformal Conic, Datum: NAD 83
Map Compiled: Geography Division, January 29, 2021

U.S. DEPARTMENT OF COMMERCE U.S. Census Bureau

Key to Adjacent Sheets

1	2	3

Sheet Location within Entire

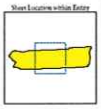

Sheet 2 of 3 PARENT sheets
Total Sheets: 4 (Index: 1, Parent: 3; Inset: 0)

NAME: Riverside County (065)
INSTITUTE: County or statistically equivalent entity
ST: California (06)

Census 2020

2020 CENSUS - CENSUS TRACT REFERENCE MAP: Riverside County, CA

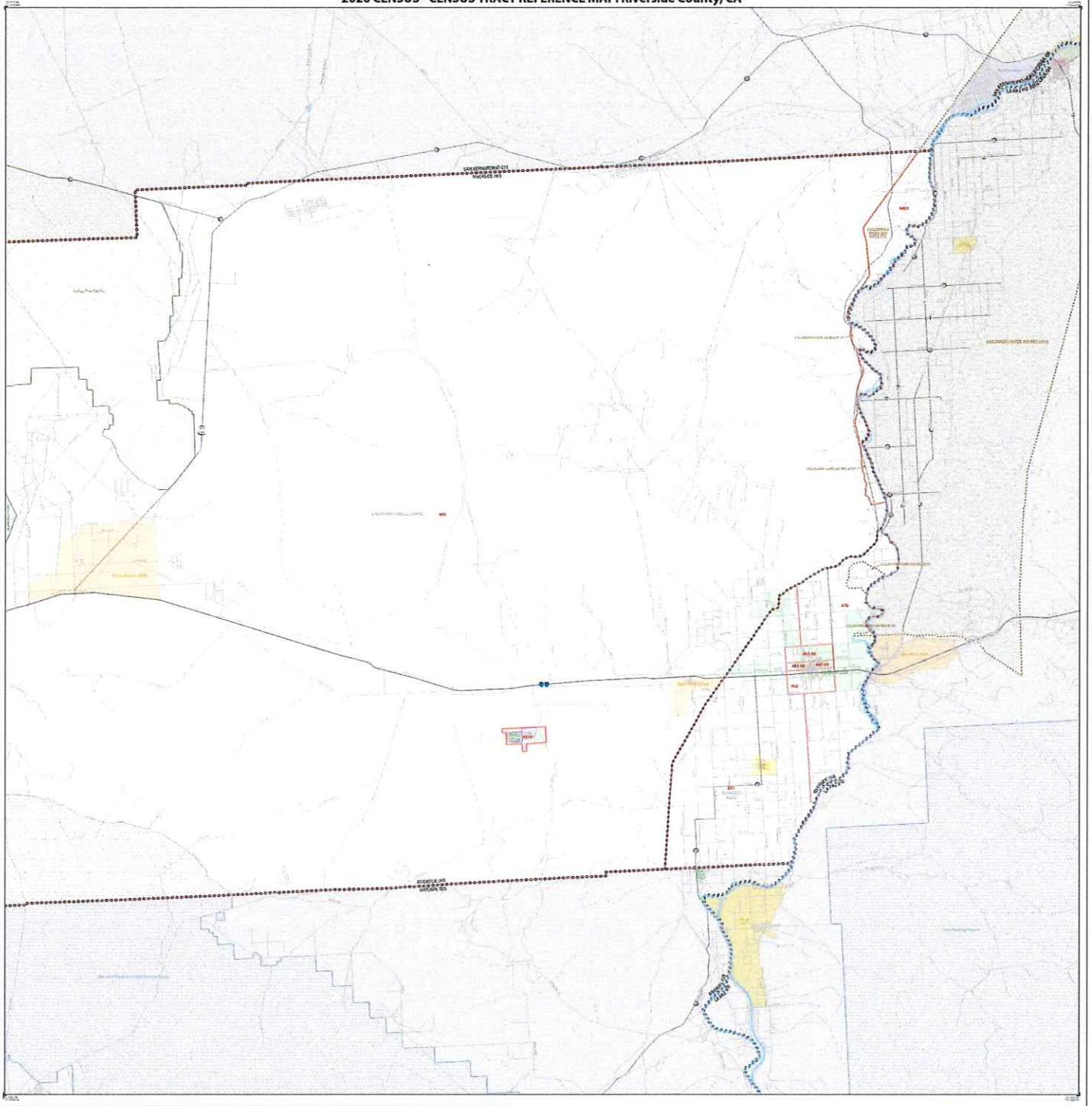

LEGEND

SYMBOL DESCRIPTION	SYMBOL	LABEL STYLE
International		CANADA
Federal American Indian Reservation		EXAMPLE RESERVATION
Off Reservation Trust Land		TUBAC
State American Indian Reservation		
Alaska Native Regional Corporation		NANA REGIONAL
State or statistically equivalent county		NEW YORK 36
County or statistically equivalent county		ERIE 029
Minor Civil Division (MCD)		
Census County Division (CCD) or Unincorporated Place or Incorporated Place (CDP)		
Consolidated City		SAN FRANCISCO

SYMBOL DESCRIPTION	SYMBOL	LABEL STYLE
Incorporated Place [1]		
Census Designated Place (CDP) [2]		
Census Tract [3]		53.07

SYMBOL DESCRIPTION	SYMBOL
State (US)	
County (or equivalent)	
MCD	
American Indian Division Offset Count	
Tribal Subdivision Offset Count	
Alaskan Native Village Statistical Area Offset Count	
Block Group (BG)	
Block	

SYMBOL DESCRIPTION	SYMBOL
Ground or U.S. Highway	
State Highway or Alt. Route	
Other Road	
AND Trail marker	
Railroad	
Hydrography	
Map Area	A1

When coastal, state, county, and/or MCD/CCD boundaries coincide, the map shows the boundary symbol for only the highest ranking of these boundaries.

Geographic area names are followed by either their FIPS or census code.

1 A "+" following an MCD name denotes a false MCD. A "+" following a place name indicates that a false MCD exists with the same name and FIPS code as the place. (False MCD's) are not shown.

2 Place labels also correspond to the place fill color.

3 Census tracts are identified by one up to four-digit tract number, and may have an optional two-digit suffix for example 23 or 1307.02. The census tract order consist of an three-digit area code assigned alphabetically over the South and left-right corresponding to the Eastern most number. Not with leading zeros, and leading zeros for census tracts without a suffix. The tract number examples above would have codes of 002300 and 130702, respectively.

Due to space limitations, some road names, along with other names and geography features on the map, may not be shown.

All legal boundaries and names are as of January 1, 2020. The boundaries shown on this map are for Census Bureau statistical data collection and tabulation purposes only; their depiction and designation for statistical purposes does not indicate any jurisdiction, sovereignty, or land ownership or other rights of ownership or possession.

Coordinate System: NAD83 Datum: North American 1983
Grid System: U.S. Census Bureau NAD 1983 Albers
Map Projection: Conic Equal Distance, Standard PL: +29.5

U.S. DEPARTMENT OF COMMERCE U.S. Census Bureau

Projection: Albers Equal Area Conic
Datum: NAD 83
Spheroid: GRS 1980
Standard Parallel 1: 29 30 00
Standard Parallel 2: 45 30 00
Central Meridian: -116 00 00
Latitude of Projection Origin: 23 00 00
False Easting: 0
False Northing: 0

Key to Adjacent Sheets

2	3	

Sheet Location within Entry

Sheet 3 of 3 PARENT sheets
Total Sheets 4 (Index 1; Parent 3; Inset 0)

NAME: Riverside County (065)
INCLUDES: County or statistically equivalent entity
of California (06)

2020 OFFICIAL TRACT REFERENCE MAP
www.census.gov

Census 2020

2020 CENSUS - CENSUS TRACT REFERENCE MAP: San Bernardino County, CA

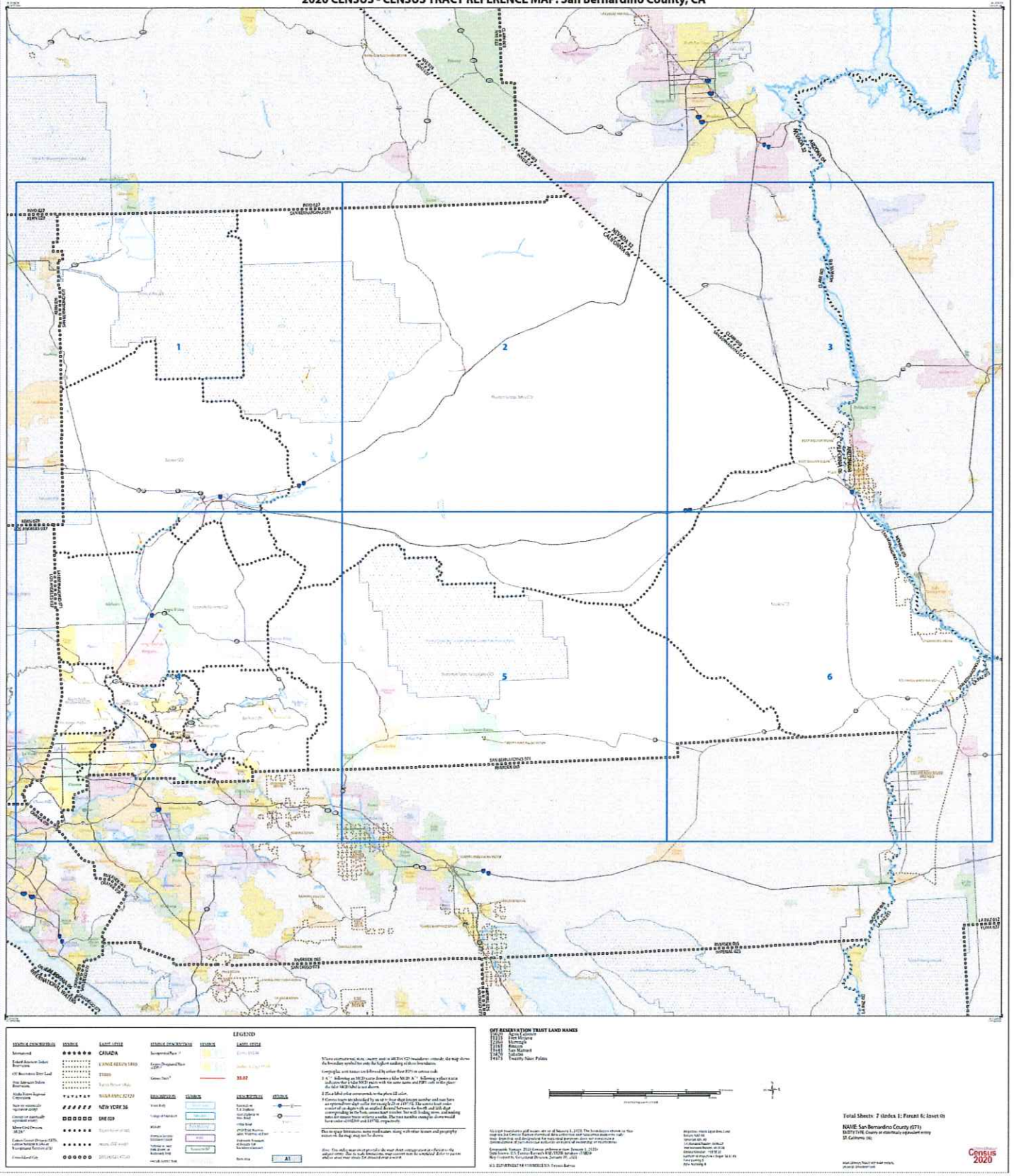

2020 CENSUS - CENSUS TRACT REFERENCE MAP: San Bernardino County, CA

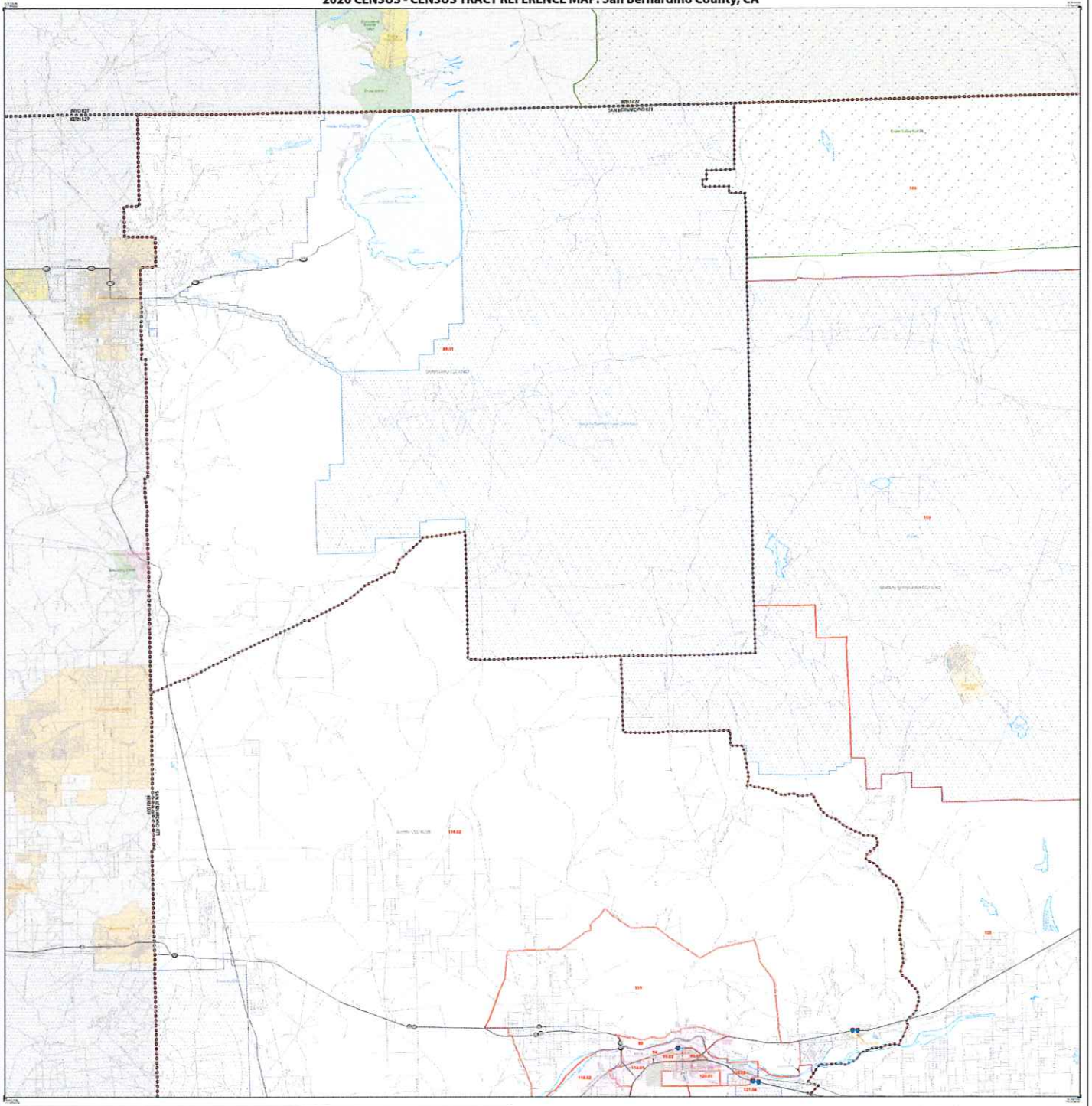

LEGEND

SYMBOL DESCRIPTION	SYMBOL	LABEL LITTLE
International		CANADA
Federal American Indian Reservation		LONGE REVER TRIBE
Off Reservation Trust Land		TTLOO
State American Indian Reservation		
Alaska Native Regional Corporation		NANA REG CORP
State or equivalent equivalent entity		NEW YORK 36
County or equivalent equivalent entity		ERIE 029
Minor Civil Division MCD		
Census Designated Place (CDP) or Incorporated Place (IP)		
Census Tract		33.02

DESCRIPTION	SYMBOL
Water Body	
Coastal Shoreline	
Glacier	
American Indian Reservation Boundary	
Nationally Significant Feature (NSF)	

DESCRIPTION	SYMBOL
Interstate or U.S. Highway	
State Highway or State Road	
Other Road	
2010 Daily Average Traffic Volume on Road	
Underwater Extension of Land Area Boundary Element	
Block Area	A1

Where necessary, state, county, county and MCD/CCD boundaries outside the map show the boundary symbol for only the highest ranking of these boundaries.

Geographic area names are followed by either their FIPS or census code.

1 A "-" following an MCD name denotes a false MCD. A "-" following a place name indicates that a false MCD exists with the same name and FIPS code as the place. The false MCD label is not shown.

2 Place label color corresponds to the place ID color.

3 Census tracts are identified by one or four-digit tract number and may have an optional two-digit suffix for varying ID or GEOID. The census tract order consist of an digits with an implied decimal between the fourth and fifth digit corresponding to the basic census tract number, but with leading zeros and trailing zeros. For census tracts without a suffix, the tract number is simply shown as all zeros (e.g. tract of 0100 and 010100, respectively.

Due to space limitations, some road names, along with other feature and property names on the map, may not be shown.

Key to Adjacent Sheets

	1	2
	4	5

Sheet Location within Entity

Sheet 1 of 6 PARENT sheets
Total Sheets: 7 (Index 1; Parent 6; Inset 0)

NAME: San Bernardino County (071)
ENTITY TYPE: County or statistical equivalent entity
ST: California (06)

Census 2020

2020 CENSUS - CENSUS TRACT REFERENCE MAP: San Bernardino County, CA

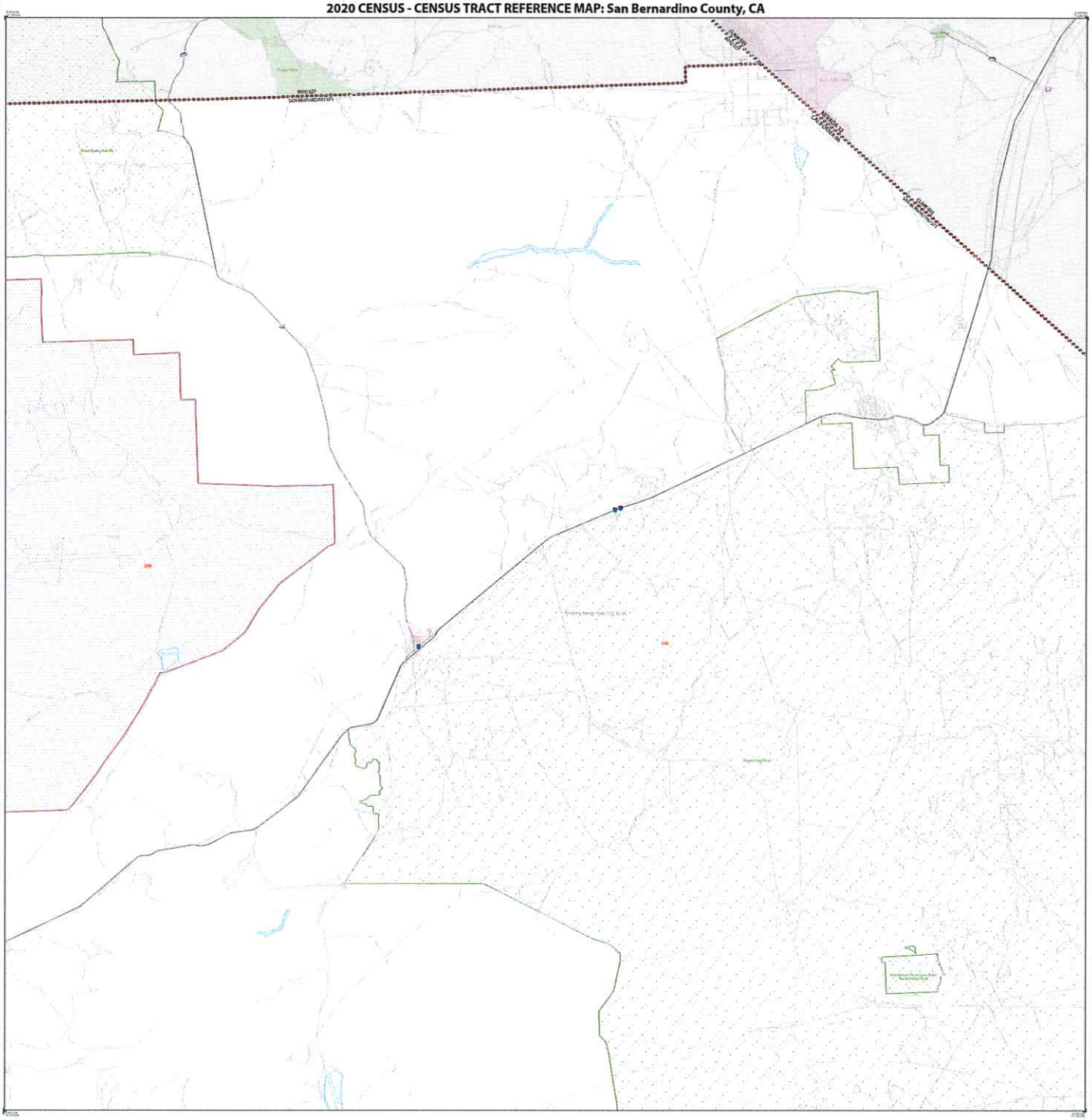

LEGEND

FEATURE DESCRIPTION	SYMBOL	LABEL STYLE
International		CANADA
Inland American Indian Reservation		LONE PINE INDIAN
Off Reservation Trust Land		TRUST
State Adjacent Indian Reservation		[illegible]
Alaska Native Regional Corporation		NANA REG 32120
State or statistically equivalent county		NEW YORK 36
County or statistically equivalent county		ERIE 029
Minor Civil Division (MCD)[1]		[illegible]
Census County Division (CCD), Census Subarea (CS), or Unorganized Territory (UT)		[illegible]
Consolidated City		MINNEAPOLIS [illegible]

FEATURE DESCRIPTION	SYMBOL	LABEL STYLE
Incorporated Place[1]		Foley (PLC)
Census Designated Place (CDP)[1]		Acton (CDP)
Census Tract[2]		32.07

FEATURE DESCRIPTION	SYMBOL	LABEL STYLE
Water Body		Pine Lake
Change of Boundary		MCD Line
Missing		MCD Line
Street in Census Designated Place		CDP
Territorial Sea, Water, or Submerged Area		Pacific Ocean
Overall Author Area		Pacific UT

FEATURE DESCRIPTION	SYMBOL
Interstate or U.S. Highway	
State Highway or Other Road	
Other Road	
AFGN Road Number, where Missing or Other	
Alternate Numbered Highway for Numbers Greater	
Base Area	A1

Where numbers and state, county, and/or MCDs/CCD boundaries coincide, the map shows the boundary symbolizer only the highest ranking of these boundaries.

Geographic area names are followed by either four FIPS or census codes:

1 A "" following an MCD name denotes a false MCD. A "" following a place name indicates that MCD exists with the same name, and FIPS code in the place file for MCD (MCD file) is not shown.

2 Four-label code corresponds to the place GE code.

3 Census tracts are identified by six-digit numbers or four-digit numbers and may have a suffix of one digit (e.g., 32.07 or 1007.01). The census tract code consists of six digits with an implied decimal between the fourth and fifth digit corresponding to the base census tract number. Not with leading zeros, and trailing zeros. For census tracts without a suffix, The tract number examples above would have codes of 003200 and 100701, respectively.

Due to space limitations, some road features, along with other feature and geography names on the map, may not be shown.

Key to Adjacent Sheets

1	2	3
4	5	6

Sheet Location within Entry



Sheet 2 of 6 PARENT sheets
Total Sheets: 7 (Index 1; Parent 6; Inset 0)

NAME: San Bernardino County (071)
ENTITY TYPE: County or statistically equivalent entity
ST: California (06)

Census 2020

2020 CENSUS - CENSUS TRACT REFERENCE MAP: San Bernardino County, CA

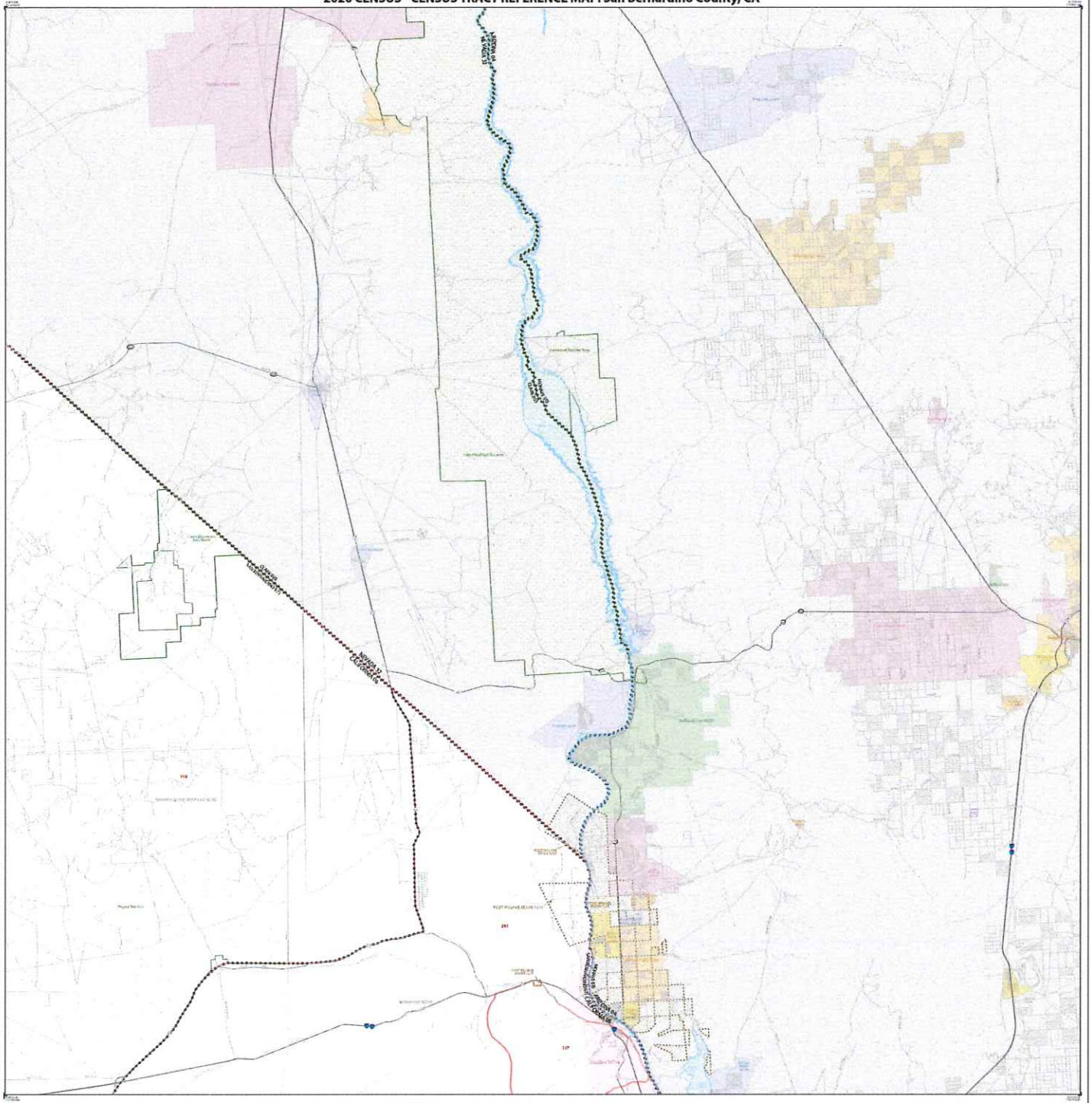

LEGEND

SYMBOL DESCRIPTION	SYMBOL	LABEL STYLE
International		CANADA
Federal American Indian Reservation		LAKE ERIE 1855
Off-Reservation Trust Land		TT000
State American Indian Reservation		
Alaska Native Regional Corporation		NANA REG 12123
State or statistically equivalent county		NEW YORK 36
County or statistically equivalent county		ERIE 029
Minor Civil Division (MCD)*		
Census County Division (CCD), Census Subarea, Lake Subarea, or Unorganized Territory (UT)*		
Consolidated City		

SYMBOL DESCRIPTION	SYMBOL
Incorporated Place	
Census Designated Place (CDP)*	
Census Tract*	33.07
Hydrography	
Water Feature	
Roads	
Railroad	
Primary Address Distance Limit	
Primary Address Distance Limit	
Primary or Secondary Road or Bureau of Indian Affairs Road	
Interstate Highway	
Other Road	
Other Road	
Other Road

2020 CENSUS - CENSUS TRACT REFERENCE MAP: San Bernardino County, CA

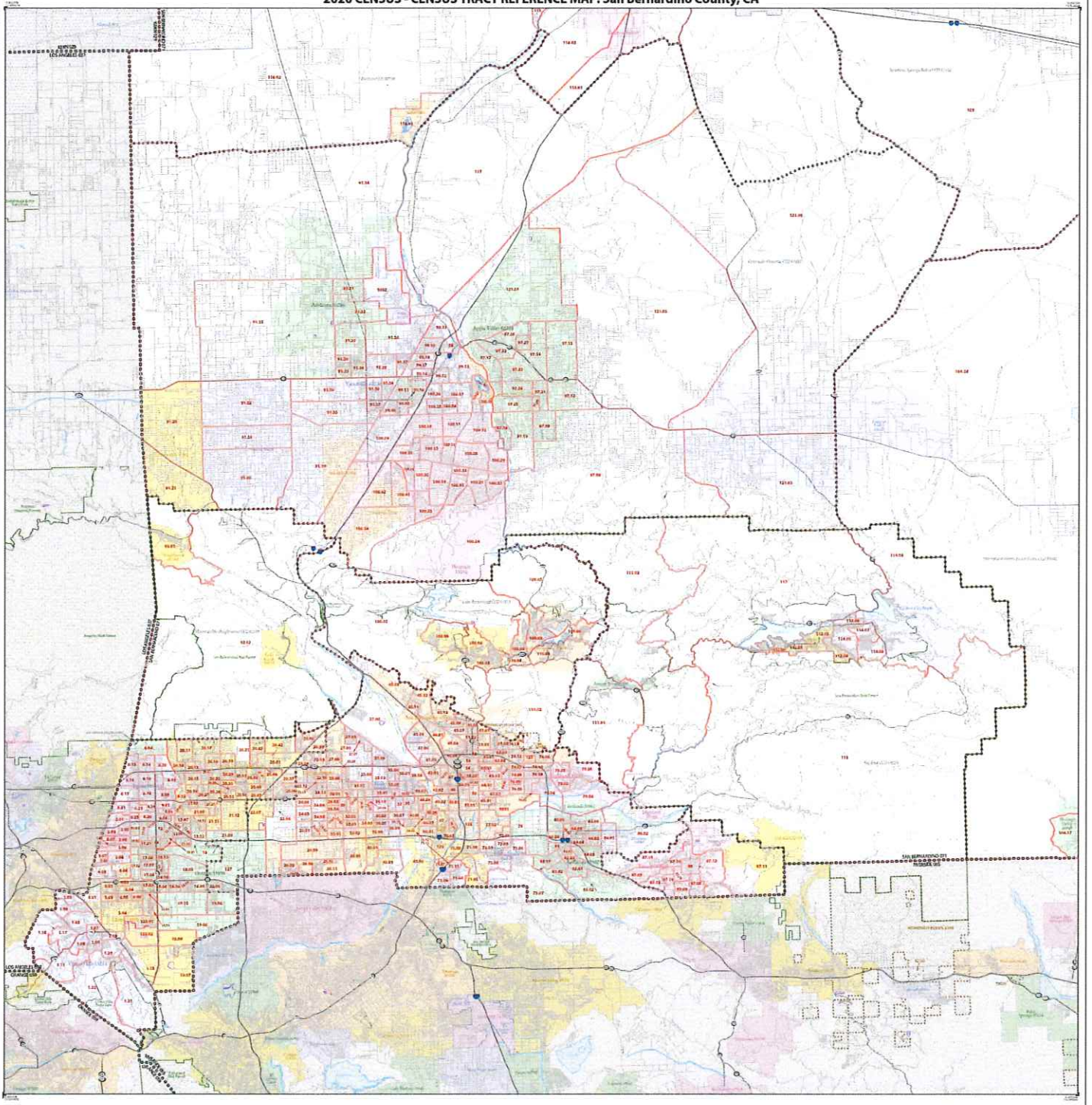

LEGEND

SYMBOL DESCRIPTION	SYMBOL	LABEL STYLE
International		CANADA
Federal American Indian Reservation		LARGE KEEN 1890
Off Reservation Trust Land		TRUST
State American Indian Reservation		
Alaska Native Regional Corporation		NANA RAMC 52122
State or statistically equivalent entity		NEW YORK 36
County or statistically equivalent entity		ERIE 029
Minor Civil Division (MCD)		
County Subdivision (CCD), Census Designated Place or Incorporated Portion of a Place		
Census Block Group		

SYMBOL DESCRIPTION	SYMBOL	LABEL STYLE
Incorporated Place		
Census Designated Place (CDP)		
Census Tract		22.02

DESCRIPTION	SYMBOL
Water Body	
College or University	
Airport	
Primary Roads Divided Highway	
Secondary Road Paved Surface	
Other Road	
Interstate Highway	
Interstate Highway Exit Number	
Ramp	
Railroad	
Railroad Station	
Rock Feature	
Rock Feature Name	
Rock Feature Name Leader	
Rock Feature Name Leader Bend	
Rock Feature Name Leader Bend Point	
Rock Feature Name Leader Bend Point Number	
Rock Feature Name Leader Bend Point Number Leader	
Rock Feature Name Leader Bend Point Number Leader Bend	
Rock Feature Name Leader Bend Point Number Leader Bend Point	
Rock Feature Name Leader Bend Point Number Leader Bend Point Number	
Rock Feature Name Leader Bend Point Number Leader Bend Point Number Leader	
Rock Feature Name Leader Bend Point Number Leader Bend Point Number Leader Bend	
Rock Feature Name Leader Bend Point Number Leader Bend Point Number Leader Bend Point	
Rock Feature Name Leader Bend Point Number Leader Bend Point Number Leader Bend Point Number	
Rock Feature Name Leader Bend Point Number Leader Bend Point Number Leader Bend Point Number Leader	
Rock Feature Name Leader Bend Point Number Leader Bend Point Number Leader Bend Point Number Leader Bend	
Rock Feature Name Leader Bend Point Number Leader Bend Point Number Leader Bend Point Number Leader Bend Point	
Rock Feature Name Leader Bend Point Number Leader Bend Point Number Leader Bend Point Number Leader Bend Point Number	
Rock Feature Name Leader Bend Point Number Leader Bend Point Number Leader Bend Point Number Leader Bend Point Number Leader	
Rock Feature Name Leader Bend Point Number Leader Bend Point Number Leader Bend Point Number Leader Bend Point Number Leader Bend	
Rock Feature Name Leader Bend Point Number Leader Bend Point Number Leader Bend Point Number Leader Bend Point Number Leader Bend Point	
Rock Feature Name Leader Bend Point Number Leader Bend Point Number Leader Bend Point Number Leader Bend Point Number Leader Bend Point Number	
Rock Feature Name Leader Bend Point Number Leader Bend Point Number Leader Bend Point Number Leader Bend Point Number Leader Bend Point Number Leader	
Rock Feature Name Leader Bend Point Number Leader Bend Point Number Leader Bend Point Number Leader Bend Point Number Leader Bend Point Number Leader Bend	
Rock Feature Name Leader Bend Point Number Leader Bend Point Number Leader Bend Point Number Leader Bend Point Number Leader Bend Point Number Leader Bend Point	
Rock Feature Name Leader Bend Point Number Leader Bend Point Number Leader Bend Point Number Leader Bend Point Number Leader Bend Point Number Leader Bend Point Number	
Rock Feature Name Leader Bend Point Number Leader Bend Point Number Leader Bend Point Number Leader Bend Point Number Leader Bend Point Number Leader Bend Point Number Leader	
Rock Feature Name Leader Bend Point Number Leader Bend Point Number Leader Bend Point Number Leader Bend Point Number Leader Bend Point Number Leader Bend Point Number Leader Bend	
Rock Feature Name Leader Bend Point Number Leader Bend Point Number Leader Bend Point Number Leader Bend Point Number Leader Bend Point Number Leader Bend Point Number Leader Bend Point	
Rock Feature Name Leader Bend Point Number Leader Bend Point Number Leader Bend Point Number Leader Bend Point Number Leader Bend Point Number Leader Bend Point Number Leader Bend Point Number	
Rock Feature Name Leader Bend Point Number Leader Bend Point Number Leader Bend Point Number Leader Bend Point Number Leader Bend Point Number Leader Bend Point Number Leader Bend Point Number Leader	
Rock Feature Name Leader Bend Point Number Leader Bend Point Number Leader Bend Point Number Leader Bend Point Number Leader Bend Point Number Leader Bend Point Number Leader Bend Point Number Leader Bend	
Rock Feature Name Leader Bend Point Number Leader Bend Point Number Leader Bend Point Number Leader Bend Point Number Leader Bend Point Number Leader Bend Point Number Leader Bend Point Number Leader Bend Point	
Rock Feature Name Leader Bend Point Number Leader Bend Point Number Leader Bend Point Number Leader Bend Point Number Leader Bend Point Number Leader Bend Point Number Leader Bend Point Number Leader Bend Point Number	
Rock Feature Name Leader Bend Point Number Leader Bend Point Number Leader Bend Point Number Leader Bend Point Number Leader Bend Point Number Leader Bend Point Number Leader Bend Point Number Leader Bend Point Number Leader	
Rock Feature Name Leader Bend Point Number Leader Bend Point Number Leader Bend Point Number Leader Bend Point Number Leader Bend Point Number Leader Bend Point Number Leader Bend Point Number Leader Bend Point Number Leader Bend	
Rock Feature Name Leader Bend Point Number Leader Bend Point Number Leader Bend Point Number Leader Bend Point Number Leader Bend Point Number Leader Bend Point Number Leader Bend Point Number Leader Bend Point Number Leader Bend Point	
Rock Feature Name Leader Bend Point Number Leader Bend Point Number Leader Bend Point Number Leader Bend Point Number Leader Bend Point Number Leader Bend Point Number Leader Bend Point Number Leader Bend Point Number Leader Bend Point Number	
Rock Feature Name Leader Bend Point Number Leader Bend Point Number Leader Bend Point Number Leader Bend Point Number Leader Bend Point Number Leader Bend Point Number Leader Bend Point Number Leader Bend Point Number Leader Bend Point Number Leader	
Rock Feature Name Leader Bend Point Number Leader Bend Point Number Leader Bend Point Number Leader Bend Point Number Leader Bend Point Number Leader Bend Point Number Leader Bend Point Number Leader Bend Point Number Leader Bend Point Number Leader Bend	
Rock Feature Name Leader Bend Point Number Leader Bend Point Number Leader Bend Point Number Leader Bend Point Number Leader Bend Point Number Leader Bend Point Number Leader Bend Point Number Leader Bend Point Number Leader Bend Point Number Leader Bend Point	
Rock Feature Name Leader Bend Point Number Leader Bend Point Number Leader Bend Point Number Leader Bend Point Number Leader Bend Point Number Leader Bend Point Number Leader Bend Point Number Leader Bend Point Number Leader Bend Point Number Leader Bend Point Number	
Rock Feature Name Leader Bend Point Number Leader Bend Point Number Leader Bend Point Number Leader Bend Point Number Leader Bend Point Number Leader Bend Point Number Leader Bend Point Number Leader Bend Point Number Leader Bend Point Number Leader Bend Point Number Leader	
Rock Feature Name Leader Bend Point Number Leader Bend Point Number Leader Bend Point Number Leader Bend Point Number Leader Bend Point Number Leader Bend Point Number Leader Bend Point Number Leader Bend Point Number Leader Bend Point Number Leader Bend Point Number Leader Bend	
Rock Feature Name Leader Bend Point Number Leader Bend Point Number Leader Bend Point Number Leader Bend Point Number Leader Bend Point Number Leader Bend Point Number Leader Bend Point Number Leader Bend Point Number Leader Bend Point Number Leader Bend Point Number Leader Bend Point	
Rock Feature Name Leader Bend Point Number Leader Bend Point Number Leader Bend Point Number Leader Bend Point Number Leader Bend Point Number Leader Bend Point Number Leader Bend Point Number Leader Bend Point Number Leader Bend Point Number Leader Bend Point Number Leader Bend Point Number	
Rock Feature Name Leader Bend Point Number Leader Bend Point Number Leader Bend Point Number Leader Bend Point Number Leader Bend Point Number Leader Bend Point Number Leader Bend Point Number Leader Bend Point Number Leader Bend Point Number Leader Bend Point Number Leader Bend Point Number Leader	
Rock Feature Name Leader Bend Point Number Leader Bend Point Number Leader Bend Point Number Leader Bend Point Number Leader Bend Point Number Leader Bend Point Number Leader Bend Point Number Leader Bend Point Number Leader Bend Point Number Leader Bend Point Number Leader Bend Point Number Leader Bend	
Rock Feature Name Leader Bend Point Number Leader Bend Point Number Leader Bend Point Number Leader Bend Point Number Leader Bend Point Number Leader Bend Point Number Leader Bend Point Number Leader Bend Point Number Leader Bend Point Number Leader Bend Point Number Leader Bend Point Number Leader Bend Point	
Rock Feature Name Leader Bend Point Number Leader Bend Point Number Leader Bend Point Number Leader Bend Point Number Leader Bend Point Number Leader Bend Point Number Leader Bend Point Number Leader Bend Point Number Leader Bend Point Number Leader Bend Point Number Leader Bend Point Number Leader Bend Point Number	
Rock Feature Name Leader Bend Point Number Leader Bend Point Number Leader Bend Point Number Leader Bend Point Number Leader Bend Point Number Leader Bend Point Number Leader Bend Point Number Leader Bend Point Number Leader Bend Point Number Leader Bend Point Number Leader Bend Point Number Leader Bend Point Number Leader	
Rock Feature Name Leader Bend Point Number Leader Bend Point Number Leader Bend Point Number Leader Bend Point Number Leader Bend Point Number Leader Bend Point Number Leader Bend Point Number Leader Bend Point Number Leader Bend Point Number Leader Bend Point Number Leader Bend Point Number Leader Bend Point Number Leader Bend	
Rock Feature Name Leader Bend Point Number Leader Bend Point Number Leader Bend Point Number Leader Bend Point Number Leader Bend Point Number Leader Bend Point Number Leader Bend Point Number Leader Bend Point Number Leader Bend Point Number Leader Bend Point Number Leader Bend Point Number Leader Bend Point Number Leader Bend Point	
Rock Feature Name Leader Bend Point Number Leader Bend Point Number Leader Bend Point Number Leader Bend Point Number Leader Bend Point Number Leader Bend Point Number Leader Bend Point Number Leader Bend Point Number Leader Bend Point Number Leader Bend Point Number Leader Bend Point Number Leader Bend Point Number Leader Bend Point Number	
Rock Feature Name Leader Bend Point Number Leader Bend Point Number Leader Bend Point Number Leader Bend Point Number Leader Bend Point Number Leader Bend Point Number Leader Bend Point Number Leader Bend Point Number Leader Bend Point Number Leader Bend Point Number Leader Bend Point Number Leader Bend Point Number Leader Bend Point Number Leader

2020 CENSUS - CENSUS TRACT REFERENCE MAP: San Bernardino County, CA

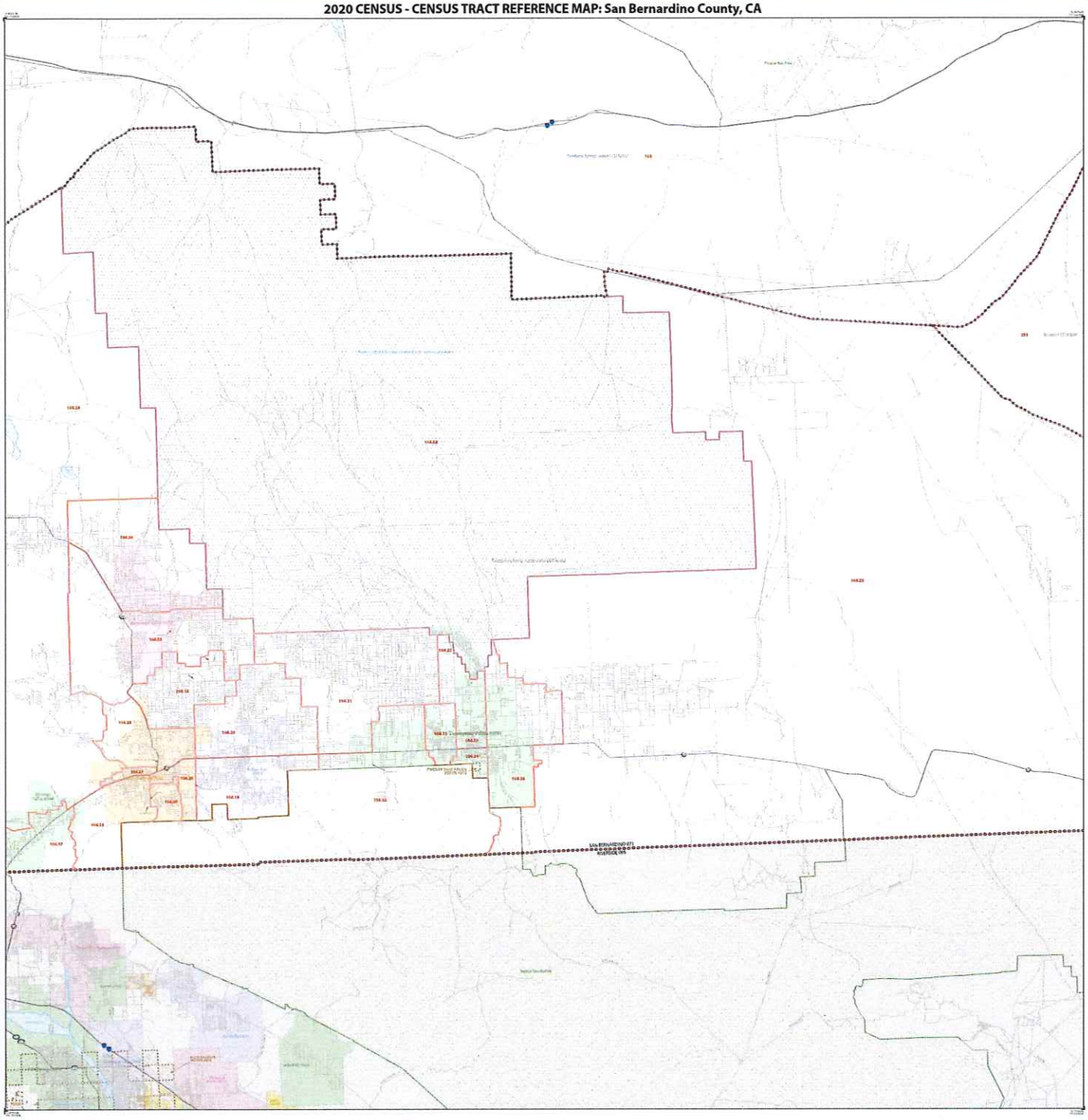

LEGEND

FEATURE DESCRIPTION	SYMBOL	LABEL STYLE
International		CANADA
Federal American Indian Reservation		LANDE SEEN 1800
Off Reservation Trust Land		21000
State American Indian Reservation		
Alaska Native Regional Corporation		NANA REGIS 12120
State or statistically equivalent entity		NEW YORK 36
County or statistically equivalent entity		ERIE 029
Minor Civil Division (MCD)		
Census County Division (CCD), Census Subarea, or Municipal Township (CS)		
Consolidated City		

FEATURE DESCRIPTION	SYMBOL	LABEL STYLE
Incorporated Place 1		
County Designated Place (CDP) 2		
Census Tract 3		33.02

FEATURE DESCRIPTION	SYMBOL
Water Body	
Urbanized Area	
Urban Cluster	
Minor Civil Division (MCD)	
Census County Division (CCD)	
Subbarrio or Barrio (Puerto Rico)	

FEATURE DESCRIPTION	SYMBOL
Interstate or U.S. Highway	
State Highway or Major Road	
Other Road	
Other Road Without Name Displayed on Map	
Statistical Boundary of Census Tract Numbered Subarea	
Tract Grid	A1

Where minimum war, state, county and/or MCD/CCD boundaries coincide, the map shows the boundary symbol for only the highest ranking of these boundaries.

Geographic area names are followed by either their FIPS or census code.

1 A "+" following an MCD name denotes a false MCD. A "+" following a place name indicates a false MCD exists with the same name and FIPS code as the place shown in the table. MCDs labeled as such are shown.

2 Place labels only correspond to the place GE color.

3 Census tracts are identified by their unique four digit integer number and may have an optional two digit suffix. Tracts 9900 to 9989 are reserved for water areas and are not shown on maps. An implied decimal between the fourth and fifth digit corresponding to the basic census tract number but with leading zeros, and trailing zeros for census tracts without a suffix. The tract number examples shown would have codes of 0420.00 and 1070.02, respectively.

Due to space limitations, major road names, along with other features and geography names on the map, may not be shown.

OFF-RESERVATION TRUST LAND NAMES
31000 Agua Caliente

All road boundaries and names are as of January 1, 2020. The boundaries shown on this map are for Census Bureau statistical data collection and tabulation purposes only. Their depiction and designation on this map do not imply official recognition or approval of the jurisdictional authority or rights of ownership or maintenance.

Geographic Vintage: 2020 (Census reference date January 1, 2020)
Data Source: U.S. Census Bureau's TIGER/Line® Files 2020
Map Created by Geography Division, January 28, 2020

U.S. DEPARTMENT OF COMMERCE U.S. Census Bureau

Projection: Albers Equal Area Conic
Datum: NAD 83
Spheroid: GRS 1980
Standard Parallels: 29.50, 45.50
Central Meridian: -96.00
Latitude of Projection Origin: 23.00
False Easting: 0
False Northing: 0

Key to Adjacent Sheets

1	2	3
4	5	6

Sheet Location within Entire

Sheet 5 of 6 PARENT sheets
Total Sheets 7 (Index 1, Parent 6; Inset 0)

NAME: San Bernardino County (071)
ENTY TYPE: County or statistically equivalent entity
ST: California (06)

Census 2020

2020 CENSUS - CENSUS TRACT REFERENCE MAP: San Bernardino County, CA

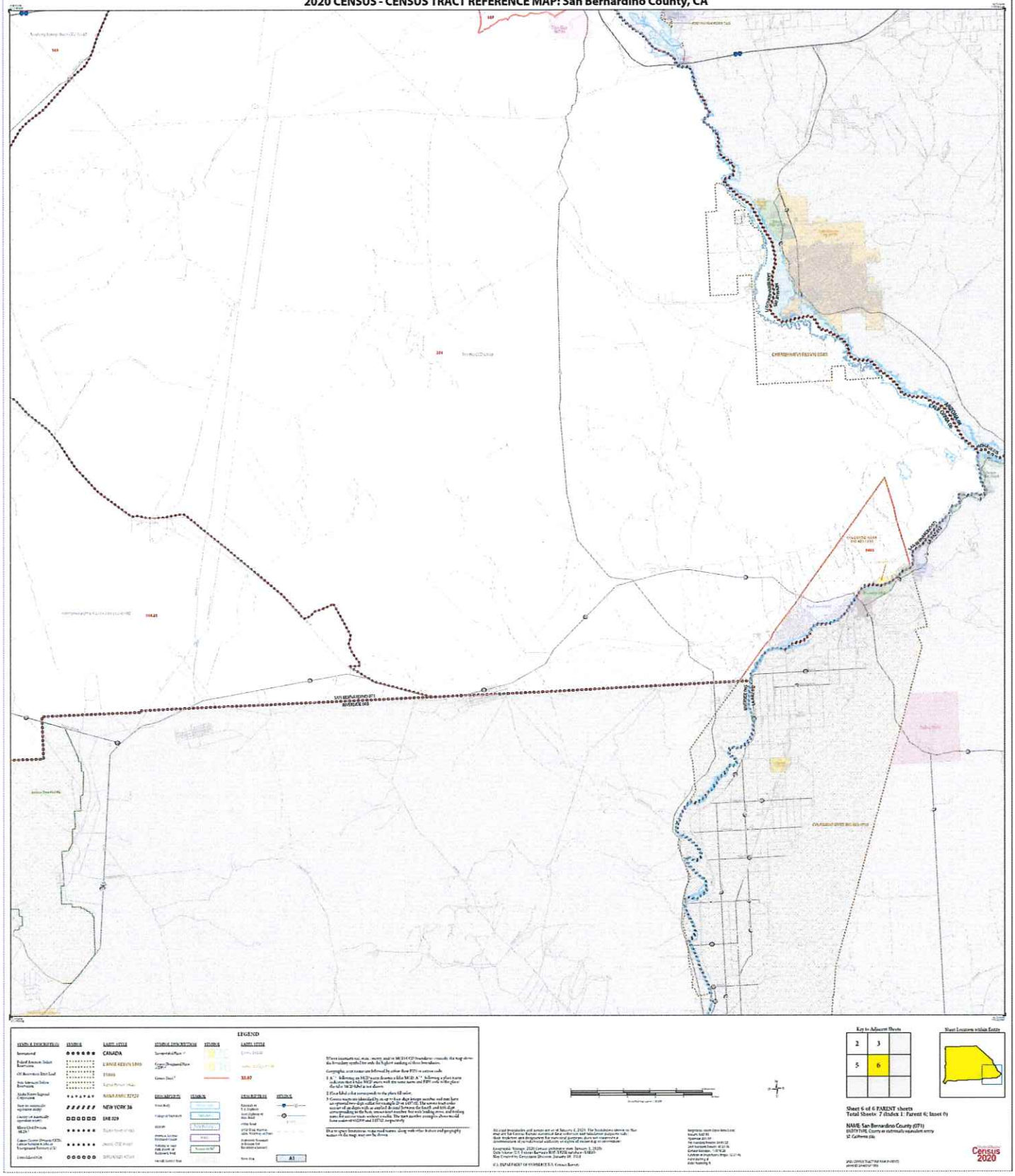

LEGEND

SYMBOL & DESCRIPTION	SYMBOL	LABEL STYLE
International		CANADA
Inland American Indian Reservation		LONGE KEEN 1800
Off Reservation Trust Land		T1000
Non-American Indian Reservation		
Alaska Native Regional Corporation		NANA ANRC 5725
State or statistically equivalent county		NEW YORK 36
County or statistically equivalent county		ERIE 029
Minor Civil Division (MCD)[1]		
Census County Division (CCD), Census Subarea or Alaska Regional Recount (ARC)		
Consolidated City		

SYMBOL DESCRIPTION	SYMBOL
Incorporated Place[2]	
Consolidated Place[2]	
Census Tract[3]	32.07

SYMBOL DESCRIPTION	SYMBOL
Urban Area	
Urban Cluster	
Alaska Native Statistical Area	
Alaska Regional Recount Area	
Alaska Census Area Recount Area	
Subarea or Area Part Name of Reduced Area	Subarea 01
Non-ARC Area	

SYMBOL DESCRIPTION	SYMBOL
Railroad or U.S. Highway	
Non-Highway or Alternate Road	
Other Road	
Local Road, Walkway, Alley, Driveway, or Path	
Statewide Transport or Route for Recreational Vehicles	
Water Area	

SYMBOL DESCRIPTION	SYMBOL
Cities	
Other Place	
Water Feature	
Sheet Number	A1

If more intricate red, blue, orange, and/or MCD/CCD boundaries crowd the map, then the broadest symbol has only the highest ranking of these boundaries.

Geographic area names are followed by other than FIPS or census code.

1 A "-" following an MCD name denotes a false MCD. A "+" following a place name indicates that a false MCD exists with the same name and FIPS code as the place. The false MCD label is not shown.

2 Place label is not corresponding to the place GR color.

3 Census tracts are identified by six or four digit integers and the tract have an optional two-digit suffix for example 2-4 or 1407.02. The census tract color scheme of six digits with an implied decimal between the fourth and fifth digit corresponding to the hue, saturation and number for web building area, and building name for mouse tracts without a suffix. The tract number examples shown would have values of 0220 and 1407.02, respectively.

Due to space limitations, many road names along with other feature and geography names on the map may not be shown.

All road boundaries and names are as of January 1, 2020. The boundaries shown on this map are for Census Bureau statistical data collection and tabulation purposes only; their depiction and designation for such statistical purposes does not constitute a determination of jurisdictional authority or rights of ownership or jurisdiction.

Geographic Vintage: 2020 (Census reference date: January 1, 2020)
Data Source: U.S. Census Bureau's MAF/TIGER database (S2020)
Map Created by Geography Division, January 28, 2021

U.S. DEPARTMENT OF COMMERCE U.S. Census Bureau

Key to Adjacent Sheets

2	3	
5	6	

Sheet Location within Entire

Sheet 6 of 6 PARENT sheets
Total Sheets: 7 (Index 1; Parent 6; Inset 0)

NAME: San Bernardino County (071)
ENTITY TYPE: County or statistically equivalent entity
ST: California (06)

2020 CENSUS TRACT REFERENCE MAP
APPROVED 2/28/2021 1:00

Census 2020

2020 CENSUS - CENSUS TRACT REFERENCE MAP: Alameda County, CA

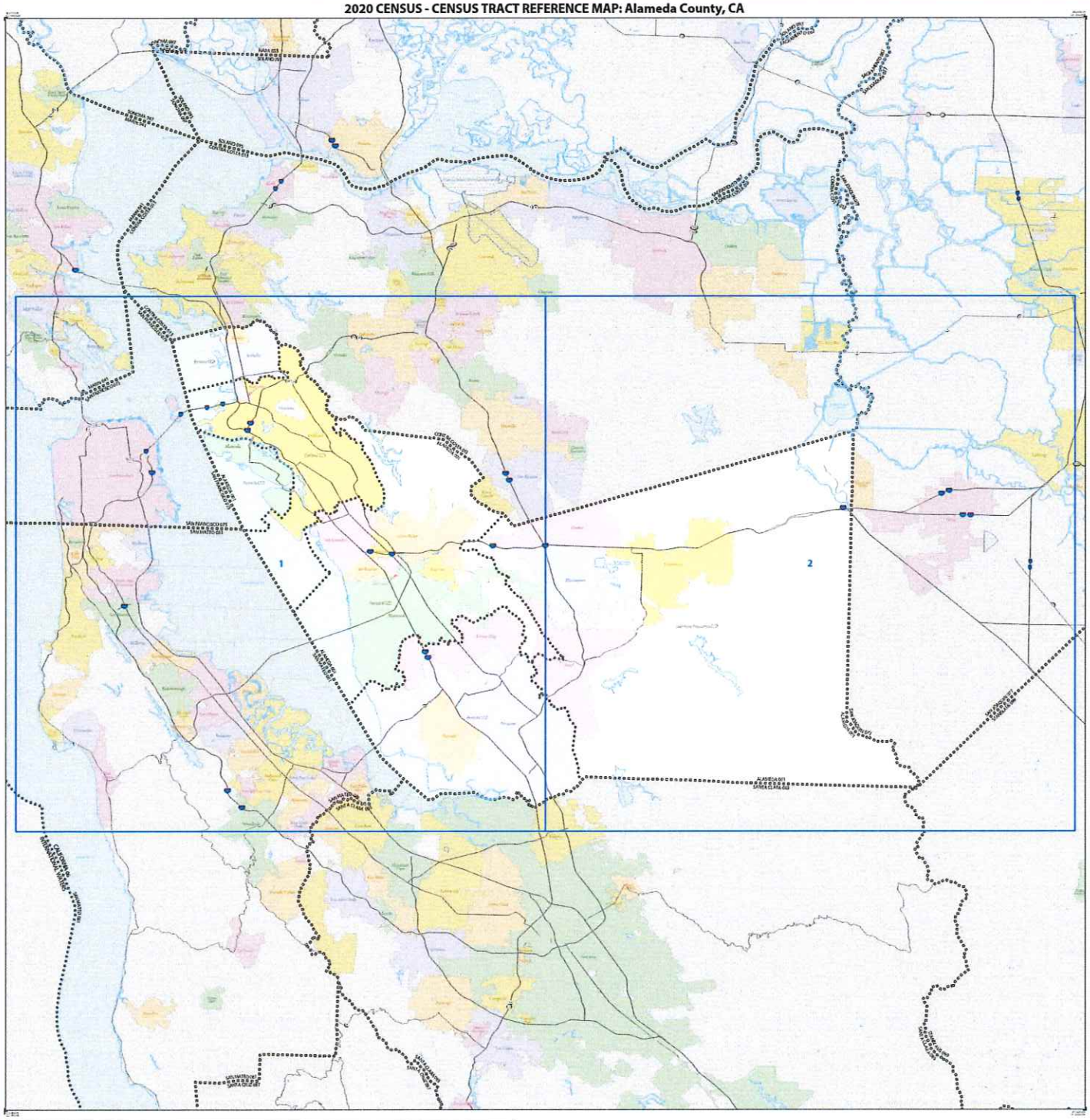

LEGEND

Total Sheets: 3 (Index 1; Parent 2; Inset 0)

NAME: Alameda County (001)
ENTITY TYPE: County or statistically equivalent entity
ST: California (06)

Census 2020

2020 CENSUS - CENSUS TRACT REFERENCE MAP: Alameda County, CA

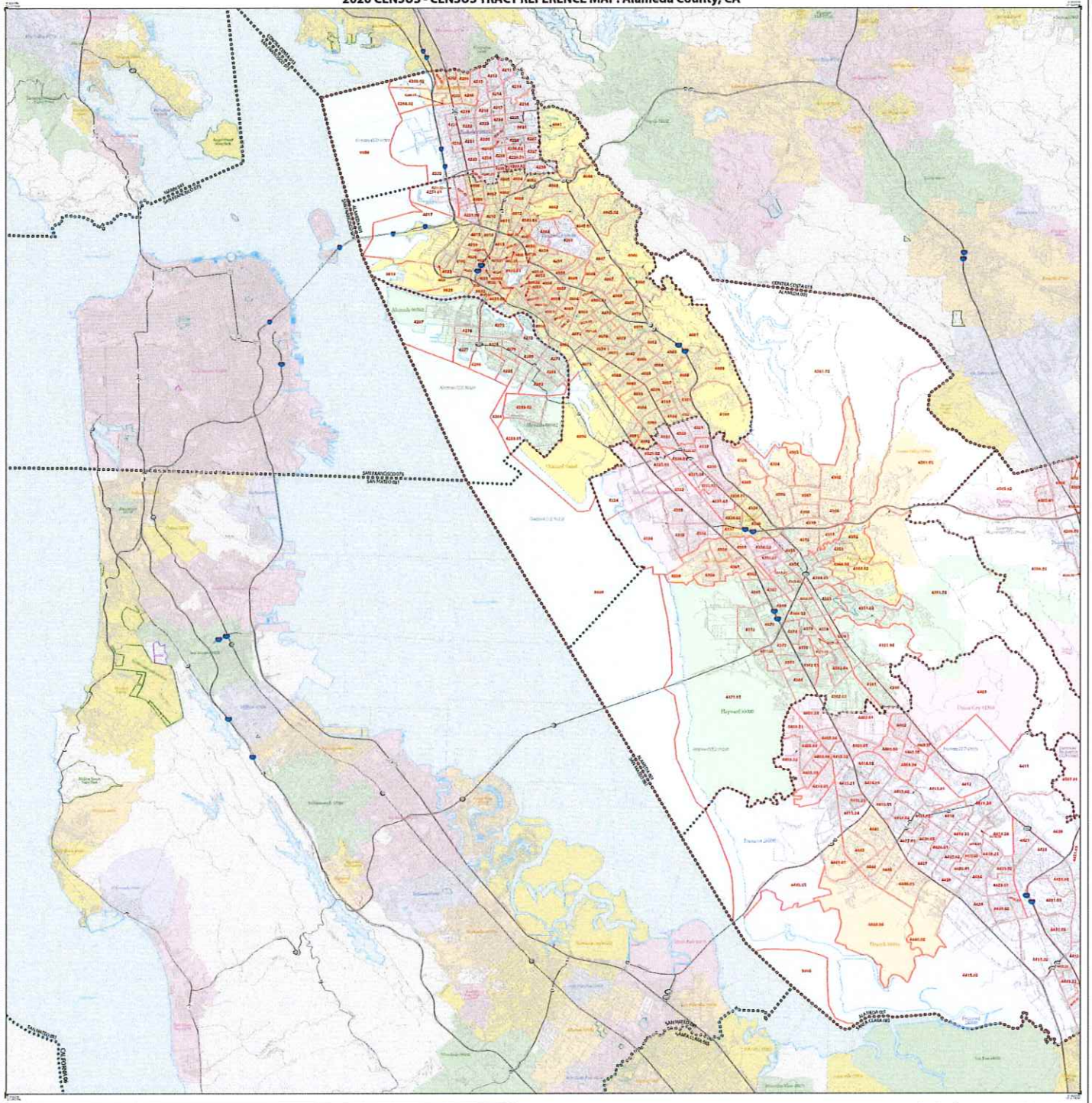

LEGEND

Symbol Description	Symbol	Label Style
International		CANADA
Federal American Indian Reservation		LARGE GREEN LAND
Off Reservation Trust Land		TUBO
State American Indian Reservation		
Alaska Native Regional Corporation		NANA REGION 2
State or statistically equivalent entity		NEW YORK 36
County or statistically equivalent entity		ONE 029
Minor Civil Division (MCD)[1]		
Census County Division (CCD), Census Subarea or Incorporated Portion of a CCD		
Consolidated City		SAN FRANCISCO (CON)

Symbol Description	Symbol	Label Style
Incorporated Place[2]		
Census Designated Place (CDP)[2]		
Census Tract[3]		33.02

Area Features	Symbol
Water Body	
Coastal Shoreline	
Island	
Glacier	
Military Installation	
Indian Reservation	
Hawaiian Home Land	

Linear Features	Symbol
Interstate	
U.S. Highway	
State Route	
Other Road	
Other Road Having Same Name as Place	
Interstate Numbers	
U.S. Numbers	
State Numbers	
Road Name	Example Road
Railroad	

Size Key: A1

Where instructions, text, insets, and/or MCD/CCD boundaries overlap the map, the boundary symbol for only the highest ranking of these boundaries.

Geographic entities are followed by either their FIPS or census code.

1 A "/" following an MCD name denotes a like MCD. A "-" following a place name indicates that a like MCD exists with the same name and FIPS code in the place the like MCD label is not shown.

2 The label color corresponds to the place GEoID.

3 Census tracts are identified by six or four digit numbers and may have an optional two digit suffix for example 2 or 1.02[3]. The census tract order is sorted at an digits with an omitted decimal between the fourth and fifth digit corresponding to the base census tract number. Not with leading zeros, and trailing zeros for census tracts without a suffix. The tract number examples shown would have codes of 002200 and 140102, respectively.

Due to space limitations, major road names, along with other features and geography names on the map may not be shown.

Key to Adjacent Sheets

1	2

Sheet Location within Entity

Sheet 1 of 2 PARENT sheets
Total Sheets: 3 (Index 1; Parent 2; Inset 0)

NAME: Alameda County (001)
ENTITY TYPE: County or statistically equivalent entity
ST: California (06)

Geographic Vintage: 2020 Census reference date: January 1, 2020
Data Vintage: U.S. Census Bureau 2020 TIGER database: TIGER
Map Compiled by Geography Division, January 15, 2020

U.S. DEPARTMENT OF COMMERCE U.S. Census Bureau

Census Bureau 2020

2020 CENSUS - CENSUS TRACT REFERENCE MAP: Alameda County, CA

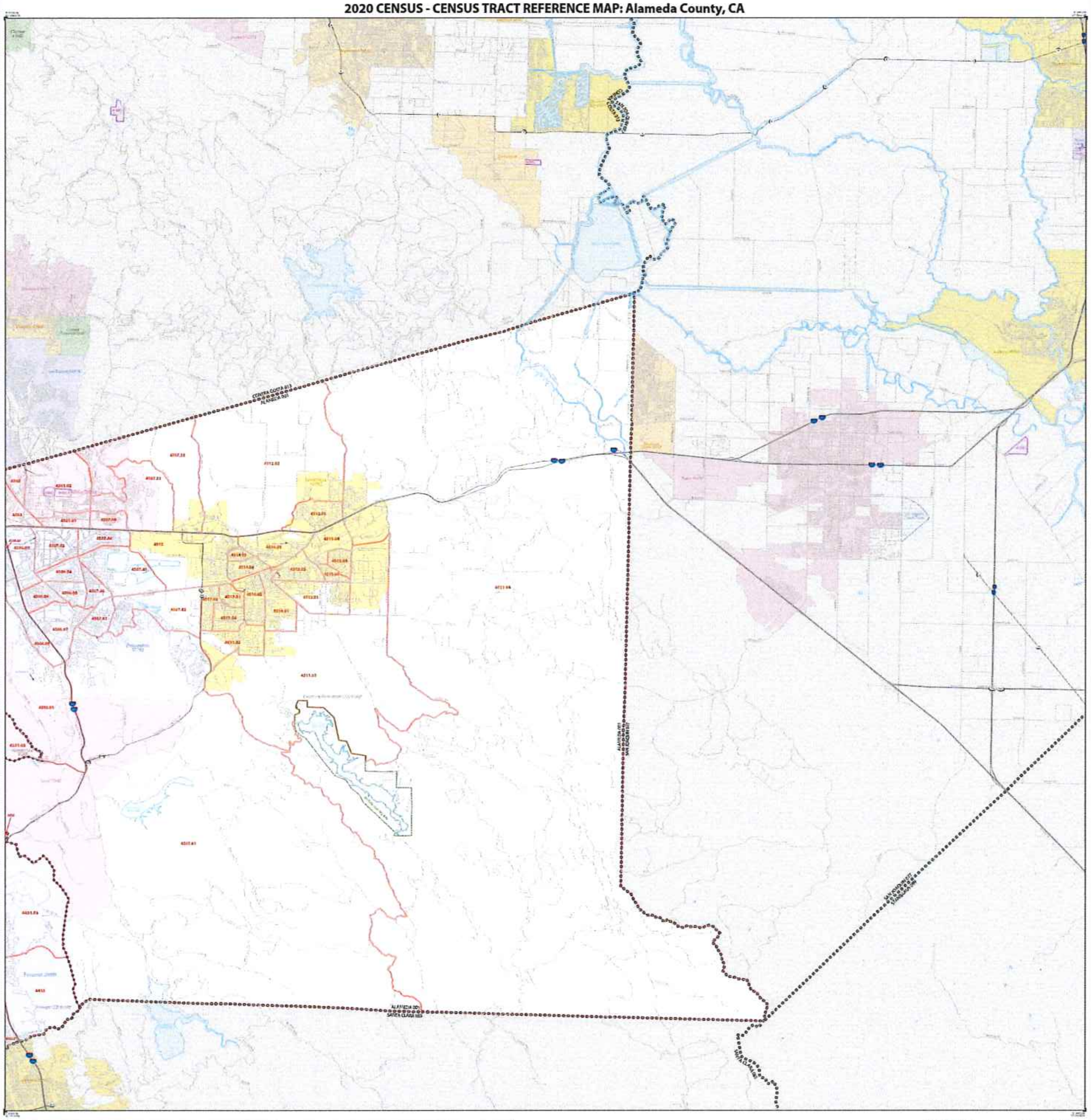

LEGEND

CANADA

NEW YORK 36

ERIE 029

A1

Key to Adjacent Sheets

1	2	

Sheet Location within Entity

Sheet 2 of 2 PARENT sheets
Total Sheets: 3 (Index 1; Parent 2; Inset 0)

NAME: Alameda County (001)
ENTITY TYPE: County or statistically equivalent entity
ST: California (06)

Census 2020

2020 CENSUS - CENSUS TRACT REFERENCE MAP: San Francisco County, CA

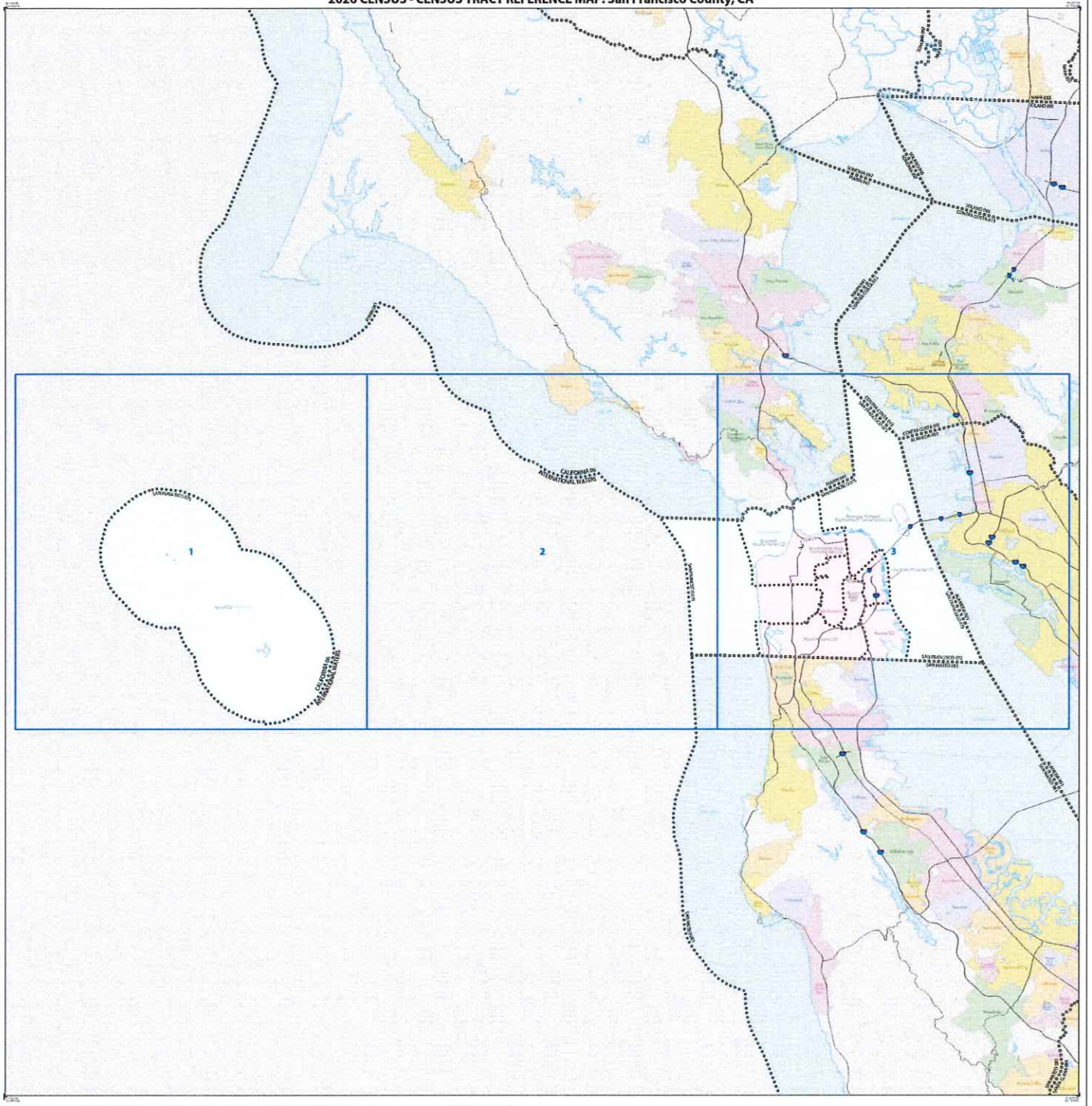

LEGEND

FEATURE DESCRIPTION	SYMBOL	LABEL STYLE
International		CANADA
Federal American Indian Reservation		LENAPE AREA, NRB
US Bureau of Land Mgmt Land		STATE
State American Indian Reservation		
Alaska Native Regional Corporation		NAME ANRC 52123
State or statistically equivalent (STATE)		NEW YORK 36
County or statistically equivalent (COUNTY)		DIXIE 029
Minor Civil Division (MCD)*		
Census County Division (CCD), Census Subarea in AKs or Municipal Service (CS)		
Consolidated City		LONG BEACH, CCD

FEATURE DESCRIPTION	SYMBOL	LABEL STYLE
Incorporated Place *		
Census Designated Place (CDP)*		
Census Tract *		32.07

FEATURE DESCRIPTION	SYMBOL
Street (Road)	
Railroad Narrow	
Railroad	
Railroad Narrow Abandoned/Closed	
Railroad or Trail Abandoned or Removed, Road	
Railroad Narrow Abandoned/Closed	
Railroad or Trail Abandoned or Removed, Road	
Intrastate Highway	
Interstate Highway	
Interstate Highway	
Interst

2020 CENSUS - CENSUS TRACT REFERENCE MAP: San Francisco County, CA



LEGEND

FEATURE DESCRIPTION	SYMBOL	LABEL STYLE
International		CANADA
Federal American Indian Reservation		CANADA
Off Reservation Trust Land		CANADA
State American Indian Reservation		CANADA
Alaska Native Regional Corporation		CANADA
State (or statistically equivalent entity)		NEW YORK 36
County (or statistically equivalent entity)		ERIE 029
Minor Civil Division (MCD)		
Census County Division (CCD), Census Subarea (CSA), or Equivalent Feature (CE)		
Consolidated City		

FEATURE DESCRIPTION	SYMBOL
Incorporated Place	
Legal/Statistical Place	
Census Tract	
Block Group	
Block	
Urban Area	
Urban Cluster	
Zip Code Tabulation Area	
Tribal Census Tract	
Tribal Block Group	
Tribal Block	
Tribal Subdivision/Remainder	
Tribal Census Tract Outside Tribal Subdivision/Remainder	
Tribal Block Group Outside Tribal Subdivision/Remainder	
Tribal Block Outside Tribal Subdivision/Remainder	
Water Area	

FEATURE DESCRIPTION	SYMBOL
Interstate	
U.S. Highway	
State Route	
Other Road	
Other Road, Hydrologic Feature	
Railroad	
Hydrologic Feature or Shoreline Feature	
Other Hydrologic Feature	
Other Shoreline Feature	
Other Feature	
Paper Size	A3

Shown international, state, county, and in MCDs/CCDs boundaries extend to the map edge. The boundary symbol lies only the highest ranking of these boundaries.

Geographic area names are followed by either their FIPS or census code.

1 A "-" following an NECTA name denotes a Micro NECTA. A "+" following a place name indicates that a Micro NECTA exists with the same name, and FIPS code of the place. An MCD/CCD/AIANNH is not shown.

2 Each label will correspond to the place ID, after:

3 Census tracts are identified by an up to four digit tract number and may have an appended two digit suffix for a total of 6 or 8 digits. The census tract suffix begins with a decimal. Tracts with a suffix of .01 are the fourth and fifth digits corresponding to the tract number without the leading zero. Leading zeros for census tract numbers are suffix. The tract number examples shown are tract codes of 0320 and 110702, respectively.

Due to space limitations, some road names, along with other feature and geography names on the map, may not be shown.

Geographic Vintage: 2020 Census reference date: January 1, 2020
Data Source: U.S. Census Bureau MAF/TIGER database (MTDB)
Map Projection: Conic Equal Area, Datum: NAD 83

U.S. DEPARTMENT OF COMMERCE (U.S. Census Bureau)

Key to Adjacent Sheets

	1	2

Sheet Location within Entry

Sheet 1 of 3 PARENT sheets
Total Sheets: 4 (Index 1; Parent 3; Inset 0)

NAME: San Francisco County (075)
INDEX TYPE: County or statistically equivalent entity
ST: California (06)

Census 2020

2020 CENSUS - CENSUS TRACT REFERENCE MAP: San Francisco County, CA

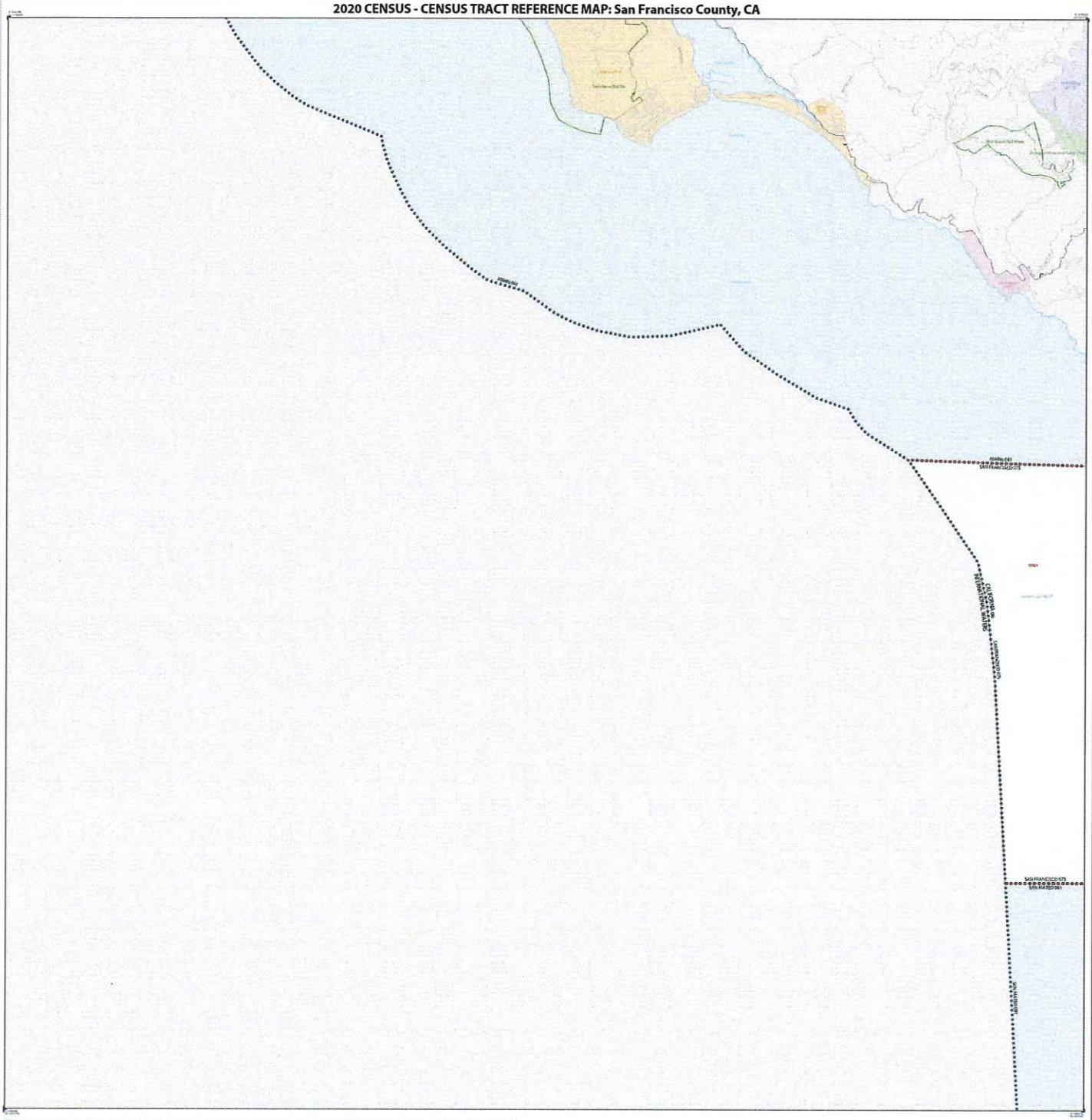

LEGEND

SYMBOL DESCRIPTION	SYMBOL	LABEL STYLE
International		CANADA
Tribal Statistical Indian Reservation		LONGHOUSE TRIBE
Off Reservation Trust Land		TRIBE
State Statistical Indian Reservation		
Alaska Native Regional Corporation		NANA REG. 12123
State or statistically equivalent county		NEW YORK 36
County or statistically equivalent county		SNE 029
Minor Civil Division (MCD)[1]		
Census County Division (CCD), Census Subject Area, or Congressional District (CD)[2]		
Consolidated City		

SYMBOL DESCRIPTION	SYMBOL	LABEL STYLE
Incorporated Place[3]		
Census Designated Place (CDP)[3]		
Urban Area[4]		55.07

DESCRIPTION	SYMBOL
Street Block	
Geographic Area	
ZIP	
Primary Service Distribution Center	
Delivery or Post Office Area or Postmark Area	
Overall Subject Area	

DESCRIPTION	SYMBOL
Interstate or U.S. Highway	
State Highway or other Road	
Other Road	
ZIP Code Area, other Feature, or Point	
Extension Example of Street Tab for Map Number	
Sheet size	A1

Where contiguous state, county, and/or MCD/CCD boundaries coincide, the map shows the boundary symbol for only the highest ranking of these boundaries.

Geographic area names are followed by either three FIPS or census codes.

1 A "-" following an MCD name denotes a false MCD. A "*" following a place name indicates that a false MCD exists with the same name and FIPS code as the place. An asterisk (*) is not shown.

2 Tract labels are enclosed in the place KB color.

3 Census tracts are identified by an up to four-digit integer number and may have an optional two-digit suffix for example 25 or 1337.02. The census tract is the concept of an entity with an assigned decimal between the fourth and fifth digit corresponding to the basic numerical number but with leading zeros and trailing zeros for census tracts without a suffix. The tract number examples shown are full form coded as 002500 and 133702, respectively.

Due to space limitations, some small features, along with other features and geography names on the map, may not be shown.

All legal boundaries and names are as of January 1, 2020. The boundaries shown on this map are for Census Bureau statistical data collection and tabulation purposes only; their depiction and designation for statistical purposes does not constitute a determination of jurisdictional authority or rights of ownership or jurisdiction.

Geographic Entities, Names, and Boundaries: January 1, 2020
Data Source: U.S. Census Bureau's MAF/TIGER database (MTDB)
Map Creation to Geographic Detailed: January 28, 2020

U.S. DEPARTMENT OF COMMERCE U.S. Census Bureau

Key to Adjacent Sheets

1	2	3

Sheet Location within Entity

Sheet 2 of 3 PARENT sheets
Total Sheets: 4 (Index 1; Parent: 3; Inset: 0)

NAME: San Francisco County (075)
ENTITY TYPE: County or statistically equivalent entity
ST: California (06)

2020 CENSUS TRACT REF MAP (V1.0)
DRAFT 20200127102

Census Bureau
Census 2020

2020 CENSUS - CENSUS TRACT REFERENCE MAP: San Francisco County, CA

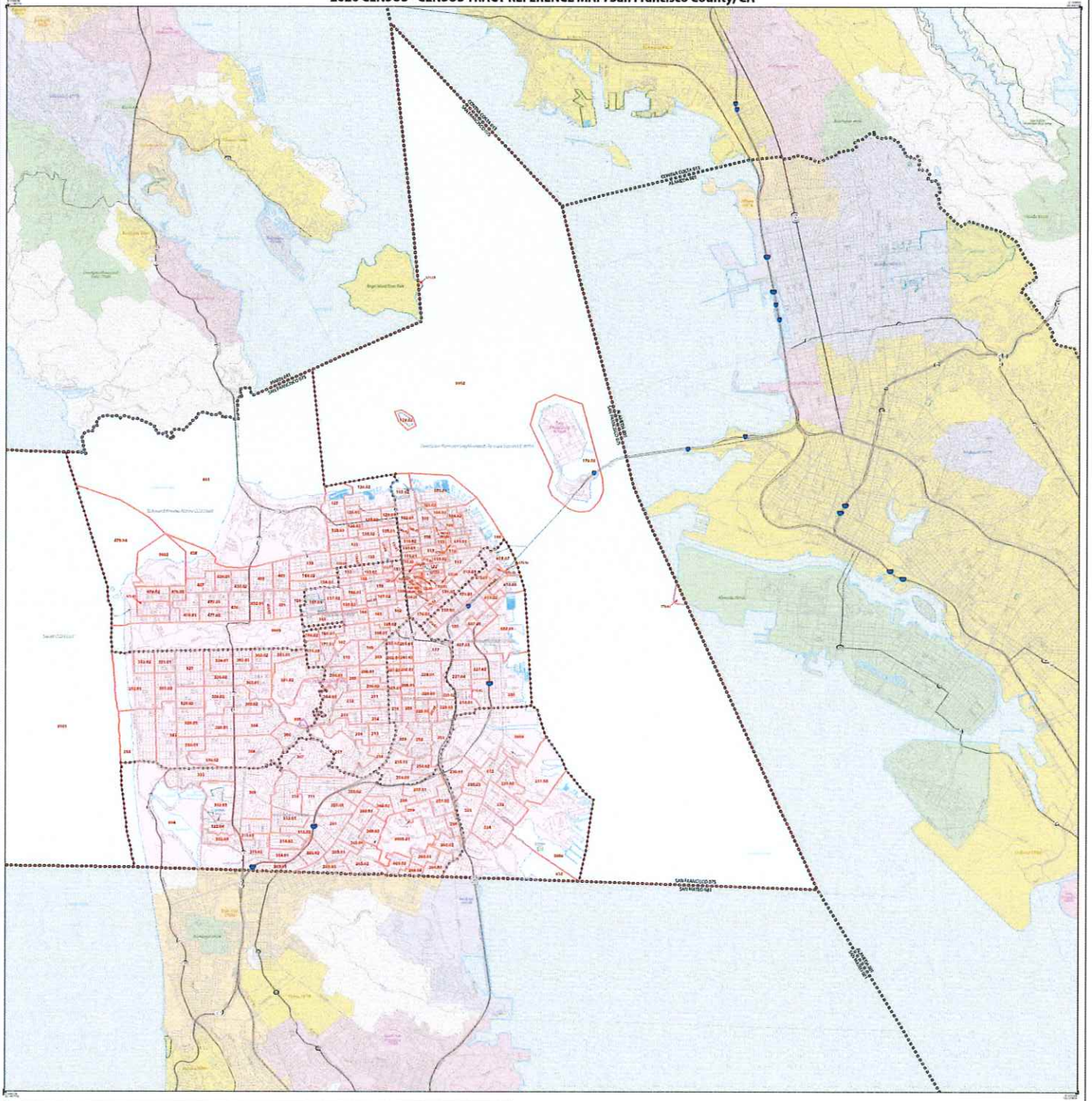

LEGEND

Key to Adjacent Sheets

Sheet Location within Entity

Sheet 3 of 3 PARENT sheets
Total Sheets: 4 (Index 1: Parent 3; Inset 6)

NAME: San Francisco County (075)
(ENTITY TYPE: County or statistically equivalent entity
ST: California (06)

Census 2020

2020 CENSUS - CENSUS TRACT REFERENCE MAP: San Mateo County, CA

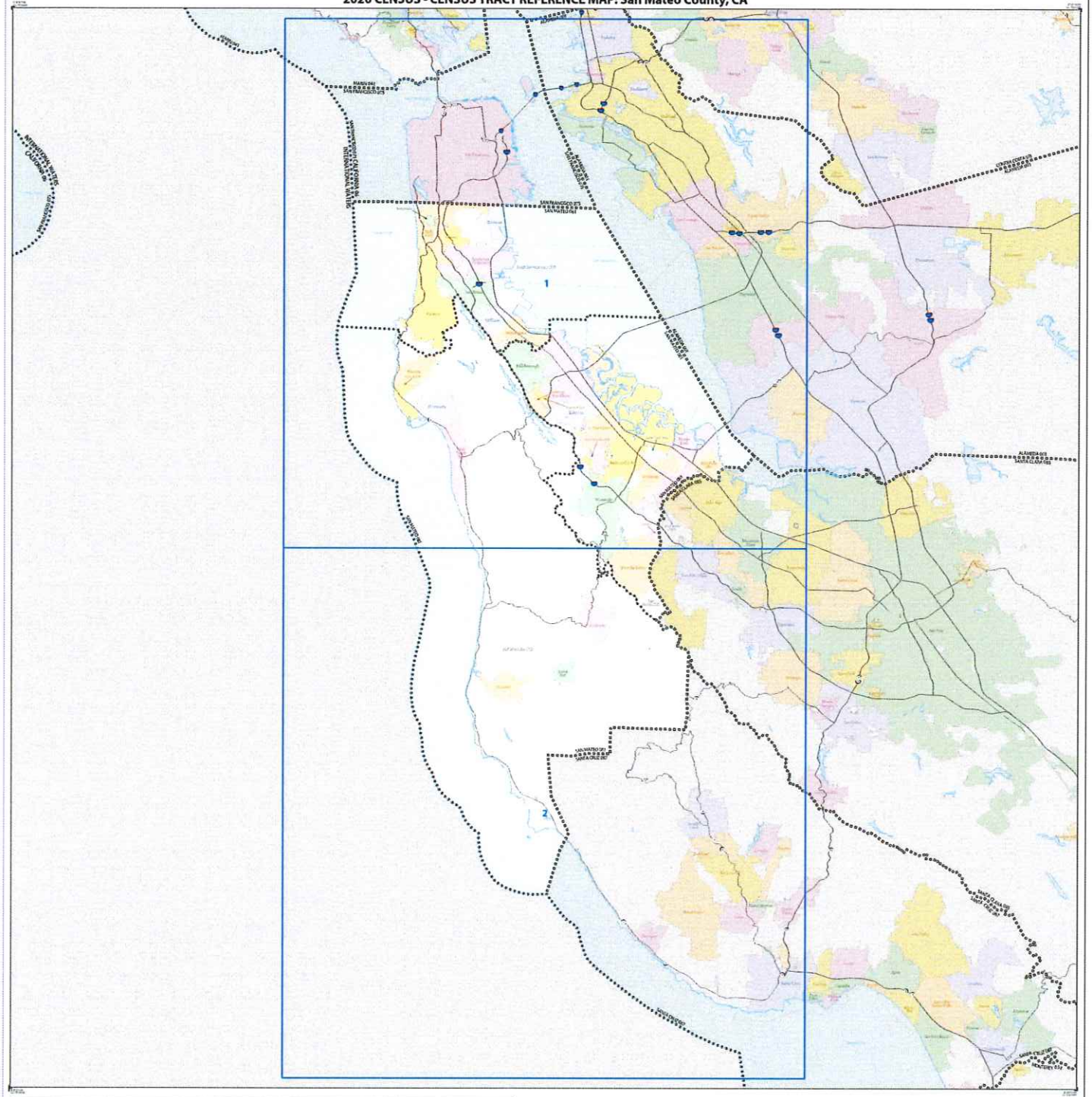

LEGEND

Total Sheets: 3 (Index 1; Parent 2; Inset 0)

NAME: San Mateo County (041)
ENTITY TYPE: County or statistically equivalent entity
ST: California (06)

Census 2020

2020 CENSUS - CENSUS TRACT REFERENCE MAP: San Mateo County, CA

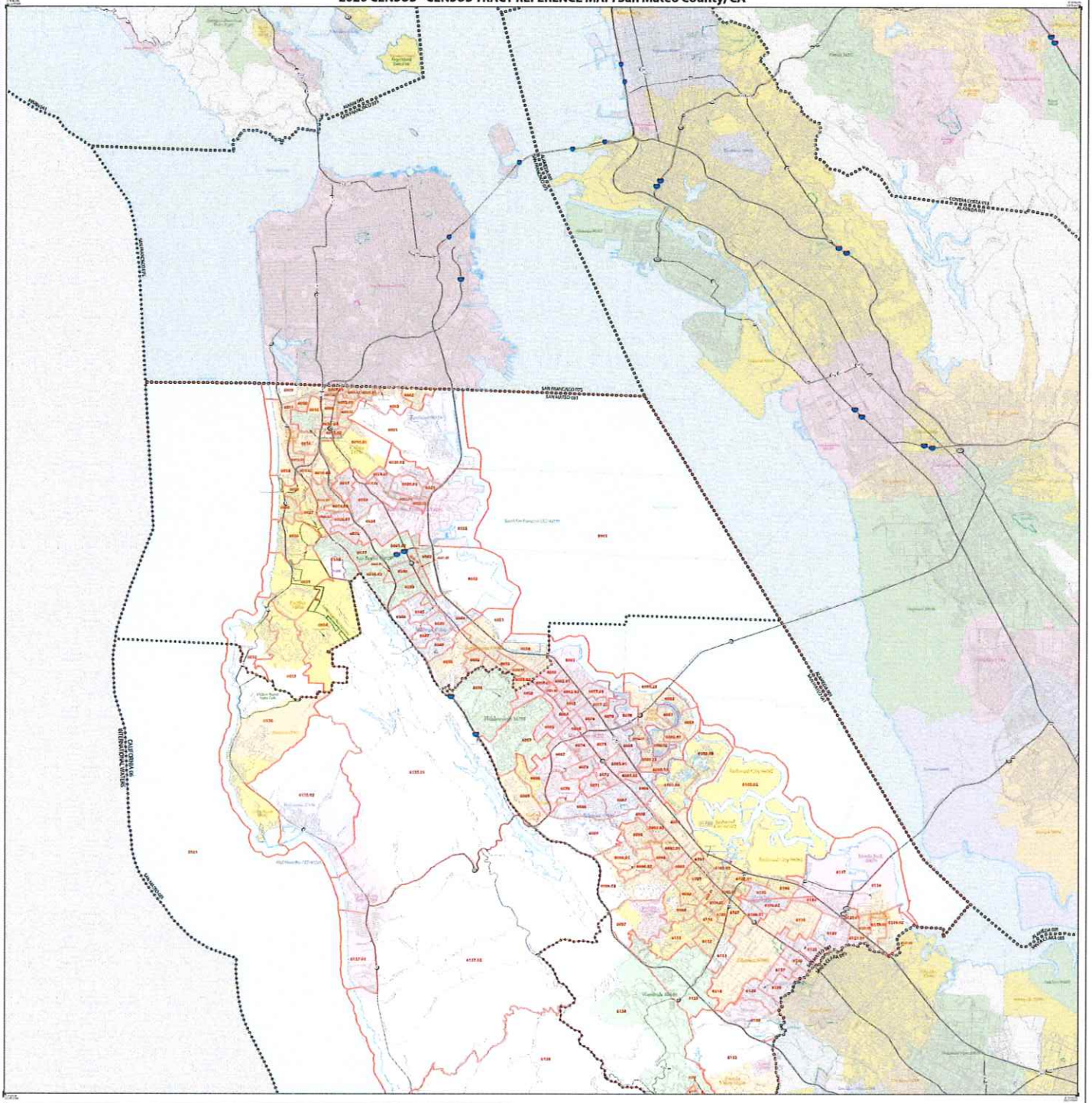

LEGEND

Key to Adjacent Sheets

Sheet 1 of 2 PARENT sheets
Total Sheets: 3 (Index 1; Parent 2; Inset 0)

NAME: San Mateo County (081)
ENTITYTYPE: County or statistically equivalent entity
ST: California (06)

Census 2020

2020 CENSUS - CENSUS TRACT REFERENCE MAP: San Mateo County, CA

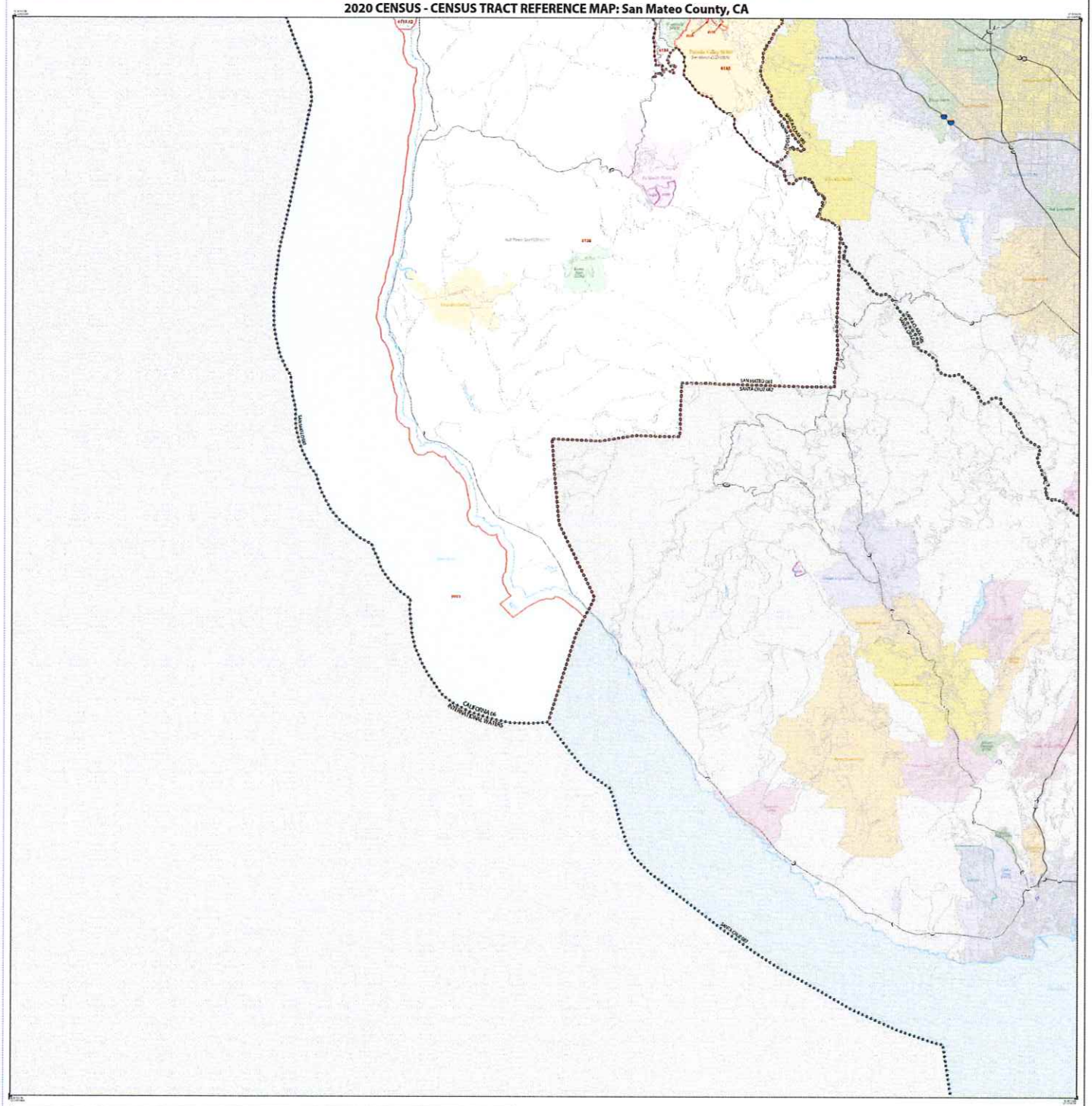

LEGEND

STYLE DESCRIPTION	SYMBOL	LABEL STYLE
International		CANADA
Federal American Indian Reservation		LONGE RESERVATION
Off Reservation Trust Land		TTLAND
State American Indian Reservation		Tyonek Native Village
Alaska Native Regional Corporation		NARANAMC ICRC
State or statistically equivalent county		NEW YORK 36
County or statistically equivalent county		ERIE 029
Minor Civil Division (MCD)		Exeter Township
Census County Division (CCD), Census Subarea, Lake or Ecoregion Section (CS)		PAGE (CS) PAGE
Consolidated City		SPOKANE (C) SPOKANE

STYLE DESCRIPTION	SYMBOL	LABEL STYLE
Incorporated Place		[illegible]
Census Designated Place (CDP)		[illegible]
Census Tract		35.07

DESCRIPTION	SYMBOL
Water Body	
Coastline or Shoreline	Sea Lake
Airport	Airport
American Indian Statistical Area	AIAS
Alaska Native Statistical Area	Alaska Native Area
Hawaiian Home Land	Hawaiian Home Land

DESCRIPTION	SYMBOL
Interstate or U.S. Highway	
State Highway or Other Road	
Other Road	
[illegible]	
Hawaiian Passport or Alaska Tax Identification Number	
Tract Key	A1

Where numerical, alpha, numeric, and/or [illegible] boundaries coincide, the map shows the boundary symbol for only the highest ranking of these boundaries.

Geographic area names are followed by either their FIPS or census code.

1 A "-" following an MCD name denotes a like MCD. A "+" following a place name indicates that a like MCD exists with the same name and FIPS code, or that place shares MCD labels in our dataset.

2 Place label colors correspond to the place fill color.

3 Census tracts are identified by one up to four digit numbers and may have an optional two digit suffix for example 23 or 1337.01. The census tract code consists of six digits with an implied decimal here was the fourth and fifth digit corresponding to the basic census tract number. Not with leading zeros, and trailing zeros for census tract numbers ending in zeros. The tract number examples shown would have codes of 002300 and 133701, respectively.

Due to space limitations, some road features along with other feature and geography names on the map may not be shown.

All road information and names are as of January 1, 2020. The Boundaries shown on this map are for Census Bureau statistical data collection and tabulation purposes only; their depiction and designation for statistical purposes does not constitute a determination of jurisdictional authority or rights of ownership or other interest.

Cartographic Design: 2020 Census of Geographic Area Delineations, U. S. Census Bureau, Geography Division, Cartographic Services Branch, Kevin Ward, Cartographer - GIS Analyst

Base Content by Geographic Division, January 27, 2020

U.S. DEPARTMENT OF COMMERCE U.S. Census Bureau

Key to Adjacent Sheets

	1	
	2	

State Location within Entire

Sheet 2 of 2 PARENT sheets
Total Sheets: 3 (Index 1: Parent 2: Inset 0)

NAME: San Mateo County (041)
ENTITY TYPE: County or statistically equivalent entity
ST: California (06)

2020 Census Tract Reference Map
prepared 12 November 2020

Census 2020

2020 CENSUS - CENSUS TRACT REFERENCE MAP: Santa Clara County, CA

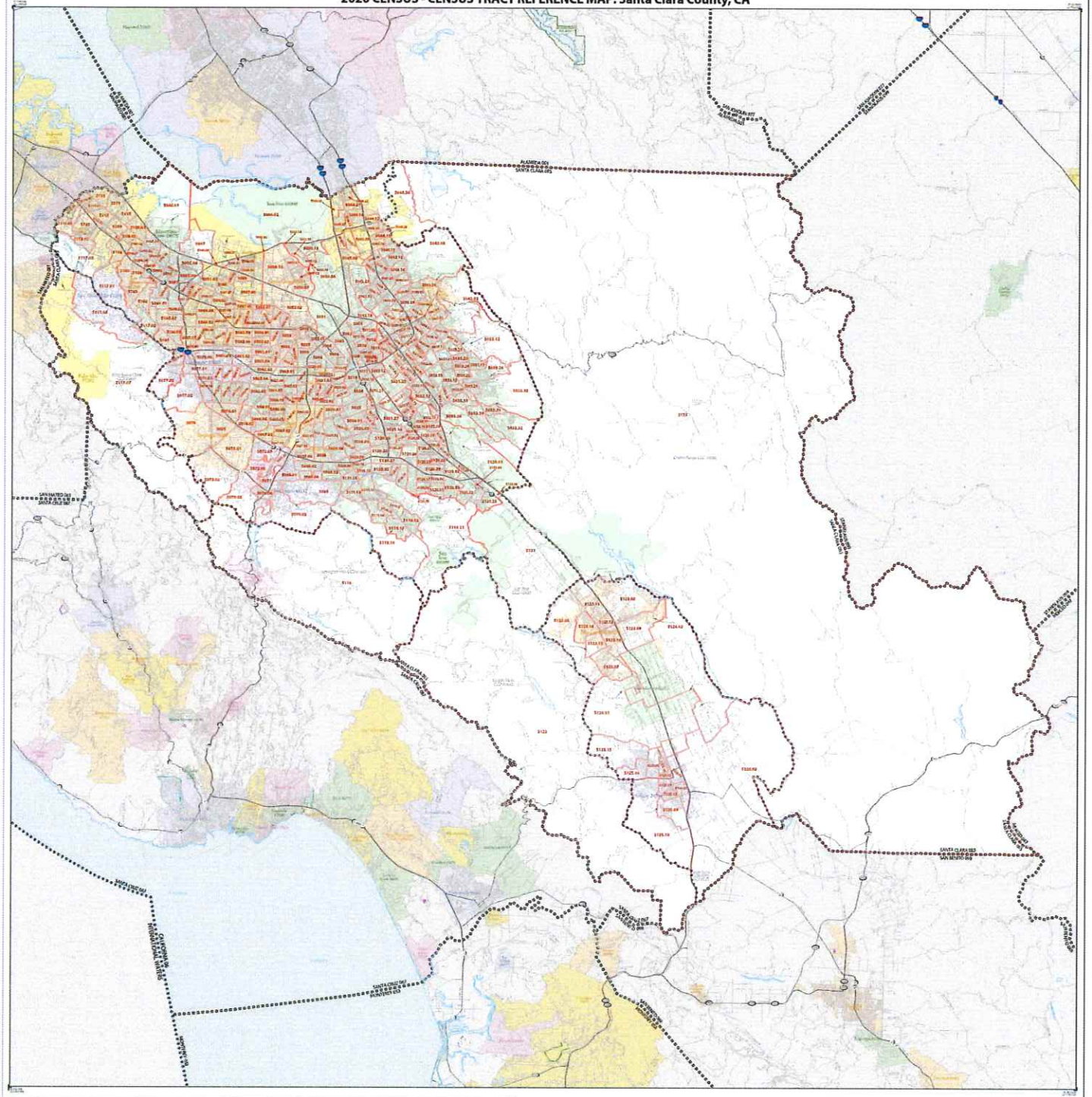

LEGEND

LINE/POLY DESCRIPTION	SYMBOL	LABEL STYLE	STATUS DESCRIPTION	SYMBOL	LABEL STYLE
International		CANADA	Congressional Place		
Federal American Indian Reservation		LARGE NEW YORK	Census Designated Place (CDP)		
Off Reservation Trust Land		FORD	Census Tract		52.02
State American Indian Reservation					
Alaska Native Regional Corporation		ALASKA NATIVE REGION			
State or statistically equivalent entity		NEW YORK 36			
County or statistically equivalent entity		ERIE 029			
Minor Civil Division (MCD)					
Census County Division (CCD), Census Subdivision, City, or Unincorporated Territory (UT)					
Consolidated City					

Where international, state, county, and/or MCD/CCD boundaries coincide, the map shows the boundary resulting from only the highest ranking of these boundaries.

Geographic area names are followed by relative size FIPS or census code.

1 A " " following an MCD name denotes a false MCD. A " " following a place name indicates that a false MCD exists with the same name and FIPS code as the place; the false MCD is not shown.

2 Place label, when constrained, is displayed in italics.

3 Census tracts are identified by using a four-digit unique number and may have an optional two-digit suffix for example 25 or 1457.01. The census tract code consist of six digits with an implied decimal between the fourth and fifth digit corresponding to the four and two-digit numbers, but with leading zeros and trailing zeros the census tracts within a county. The map number examples shown would have codes of 002001 and 145702, respectively.

Due to space limitations, some road names, along with other feature and geography names on the map, may not be shown.

Sheet 1 of 1 PARENT +sheets
Total Sheets: 1 (Index 0: Parent 1; Inset 0)

NAME: Santa Clara County (085)
(ENTY/SUB: County or municipality equivalent entity
ST: California (06)

Census 2020